

SAMOBOR - 20

SAMOBOR - 29

ZAGREB - 21

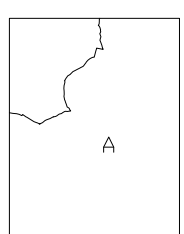


5  
565  
250

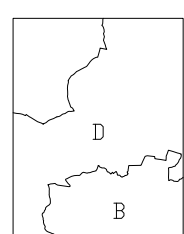
SAMOBOR - 40

Izrada: Gradski ured za katastar i geodetske poslove Grada Zagreba  
prosinc 2013.

5  
076  
500  
500



KATAstarske OPĆINE:  
A - Gornji Stenjevec

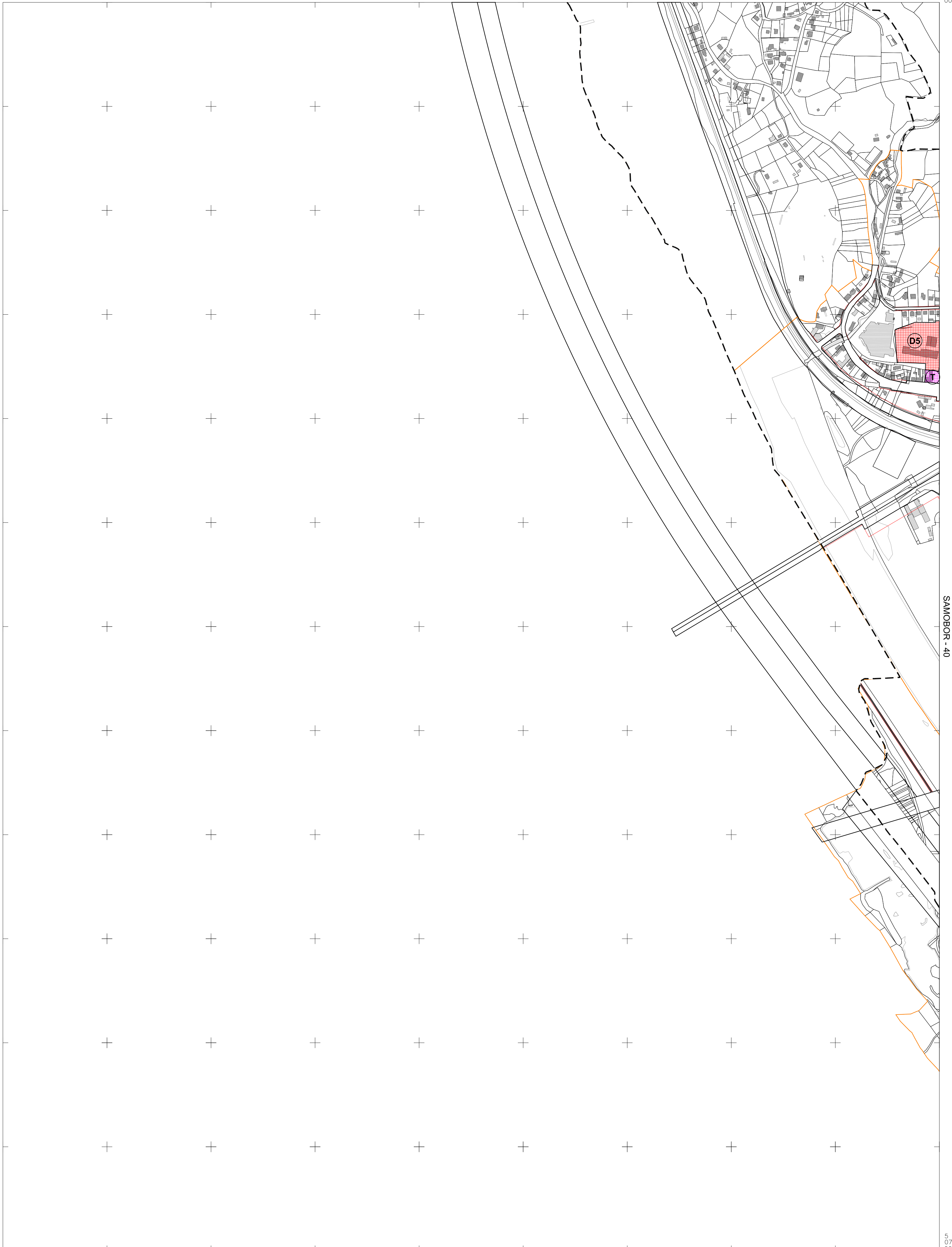


IZMJERA:  
A - tahimetrija, ortogonal  
B - fotogrametrija  
C - komasacija  
D - grafička



MJERILO 1:5000

SAMOBOR - 29



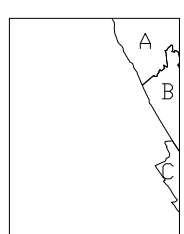
SAMOBOR - 40

SAMOBOR - 49

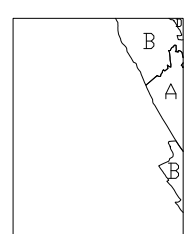
Izrada: Gradski ured za katastar i geodetske poslove Grada Zagreba  
prosinc 2013.

073  
000  
515

5  
563



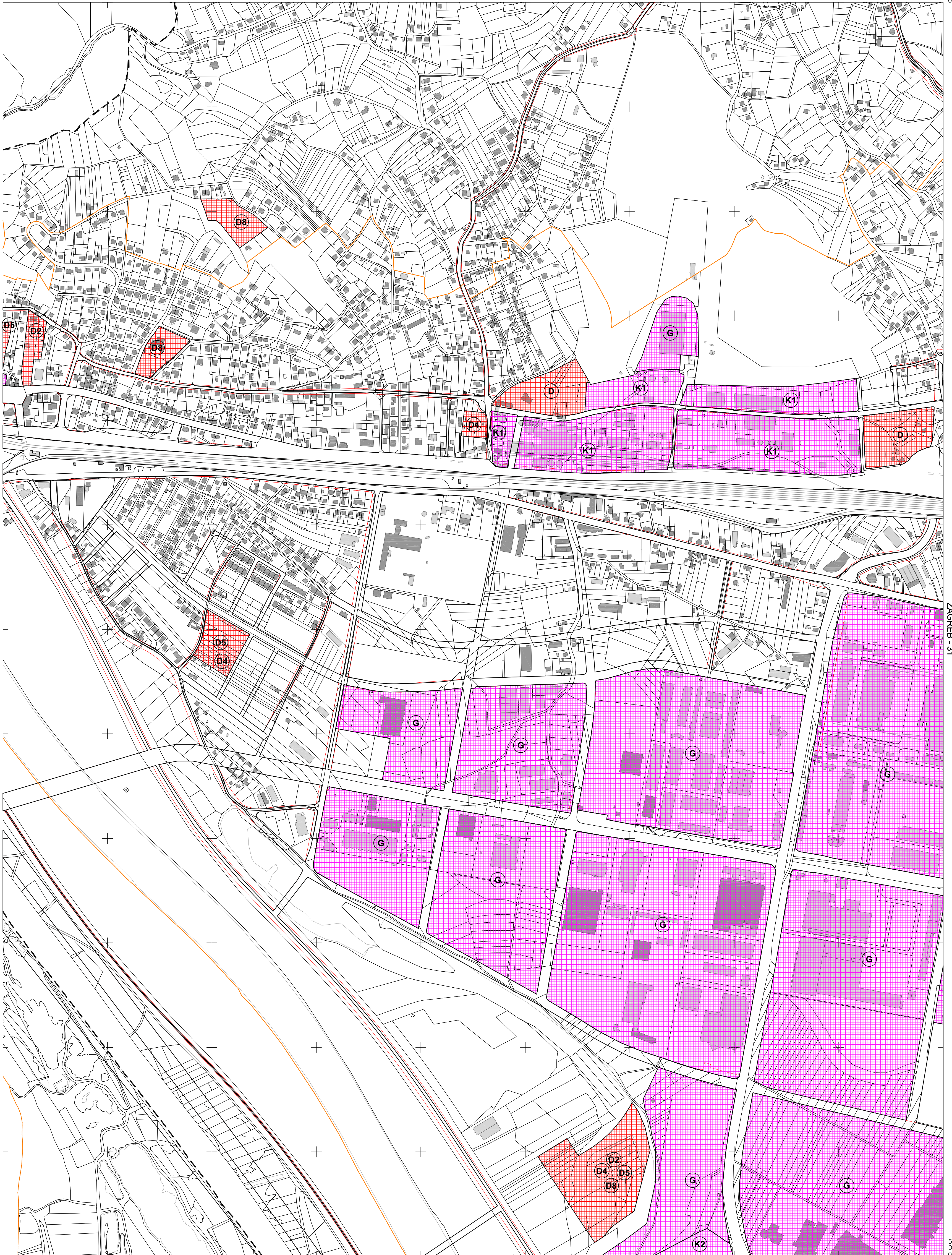
KATASTARSKE OPĆINE:  
A - Gornji Stenjevec  
B - Podsused  
C - Lučko



IZMJERA:  
A - tahimetrija, ortogonal  
B - fotogrametrija  
C - komasacija  
D - grafička

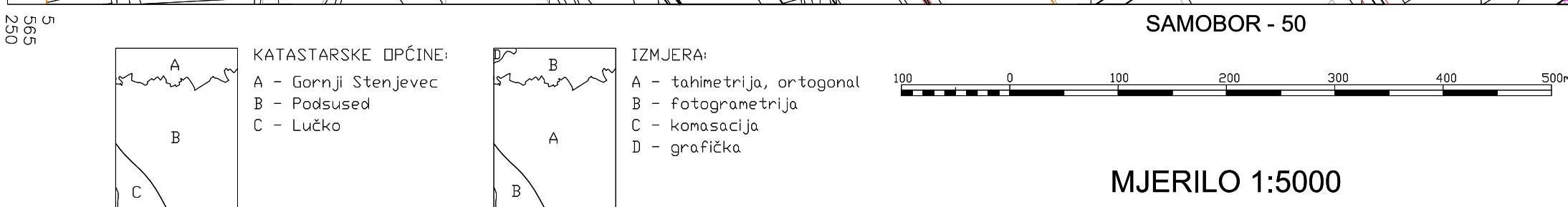


MJERILO 1:5000



SAMOBOR - 39

ZAGREB - 31

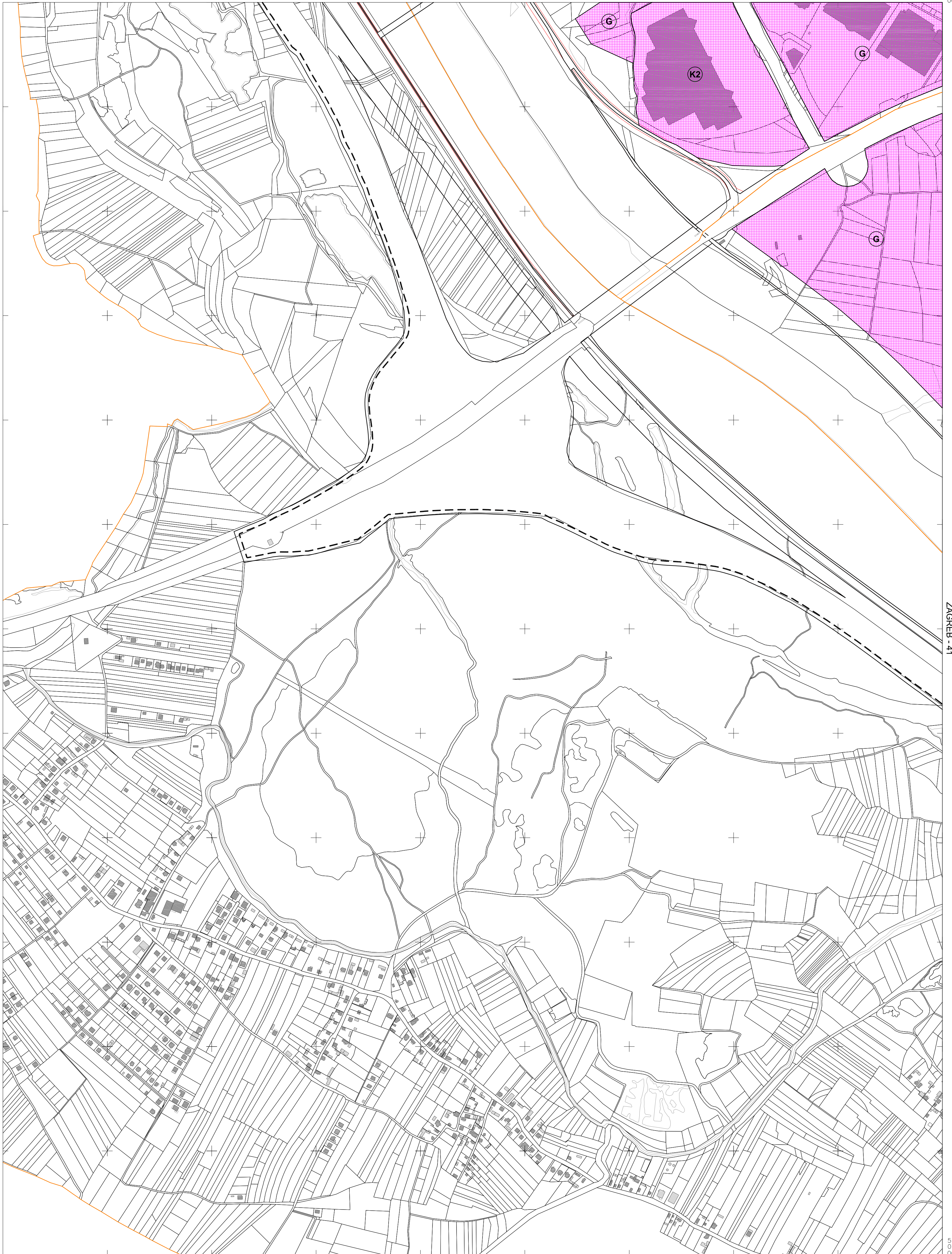


MJERILO 1:5000

SAMOBOR - 40

SAMOBOR - 49

ZAGREB - 41

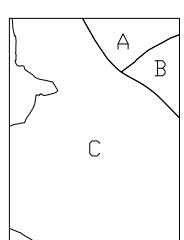


JASTREBARSKO - 10

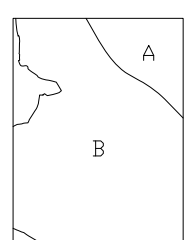
Izrada: Gradski ured za katastar i geodetske poslove Grada Zagreba  
prosinac 2013.

070  
000  
500

5  
565  
250



KATASTARSKE OPĆINE:  
A - Podsused  
B - Stenjevec  
C - Lučko



IZMJERA:  
A - tahimetrija, ortogonal  
B - fotogrametrija  
C - komasacija  
D - grafička



MJERILO 1:5000



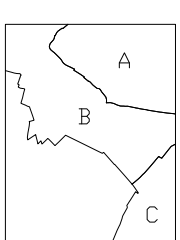
JASTREBARSKO - 10

VELIKA GORICA - 2

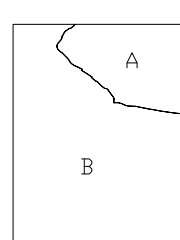
VELIKA GORICA - 11

Izrada: Gradski ured za katastar i geodetske poslove Grada Zagreba  
prosinac 2013.

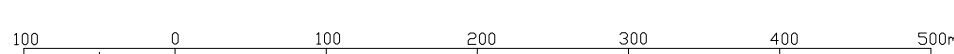
5  
067  
000  
750



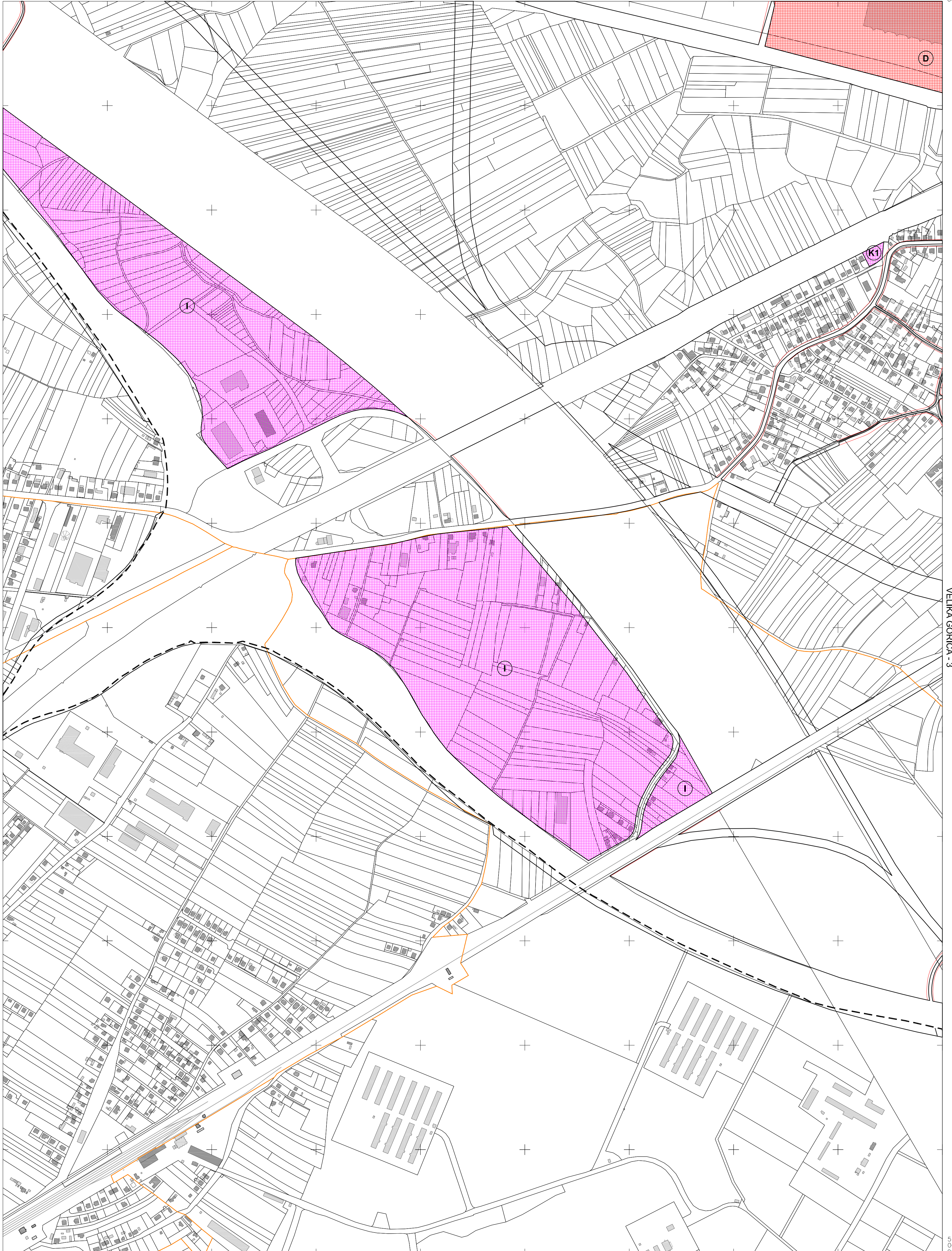
KATASTARSKE OPĆINE:  
A - Blato  
B - Lučko  
C - Demeđe



IZMJERA:  
A - tahimetrija, ortogonal  
B - fotogrametrija  
C - komasacija  
D - grafička



MJERILO 1:5000



VELIKA GORICA - 1

VELIKA GORICA - 3

VELIKA GORICA - 12

Izrada: Gradski ured za katastar i geodetske poslove Grada Zagreba  
prosinac 2013.

5  
569  
790

5  
067  
000  
002

KATASTARSKE OPĆINE:

A	Blato
B	Lučko
C	Demerje
D	Brezovica

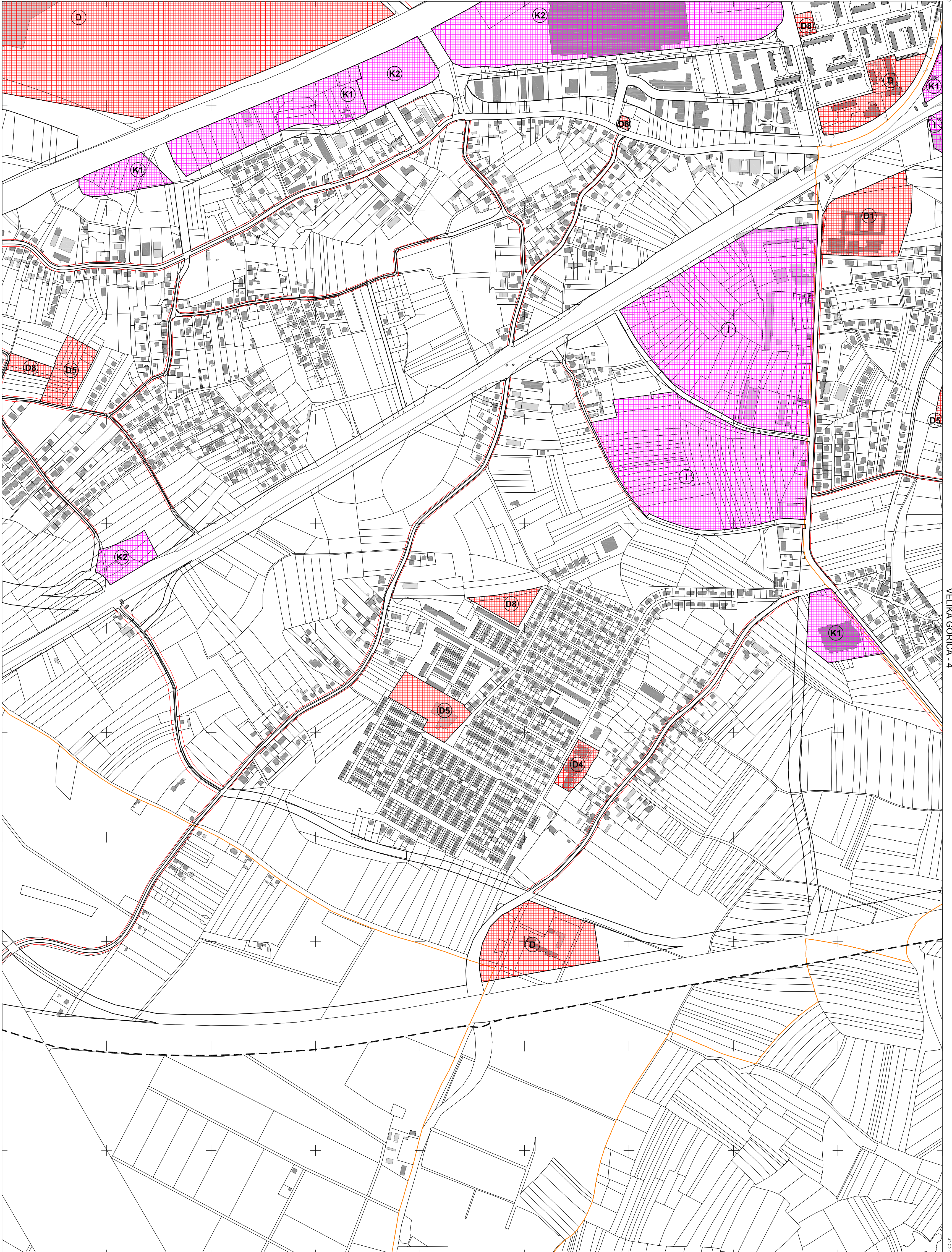
IZMJERA:

A	tahimetrija, ortogonal
B	fotogrametrija
C	komasacija
D	grafička



MJERILO 1:5000

ZAGREB - 43



VELIKA GORICA - 2

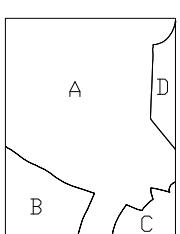
VELIKA GORICA - 4

VELIKA GORICA - 13

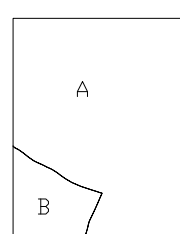
Izrada: Gradski ured za katastar i geodetske poslove Grada Zagreba  
prosinac 2013.

067  
000  
250  
574

572  
000



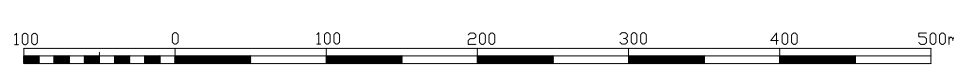
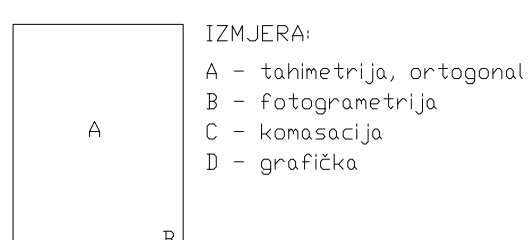
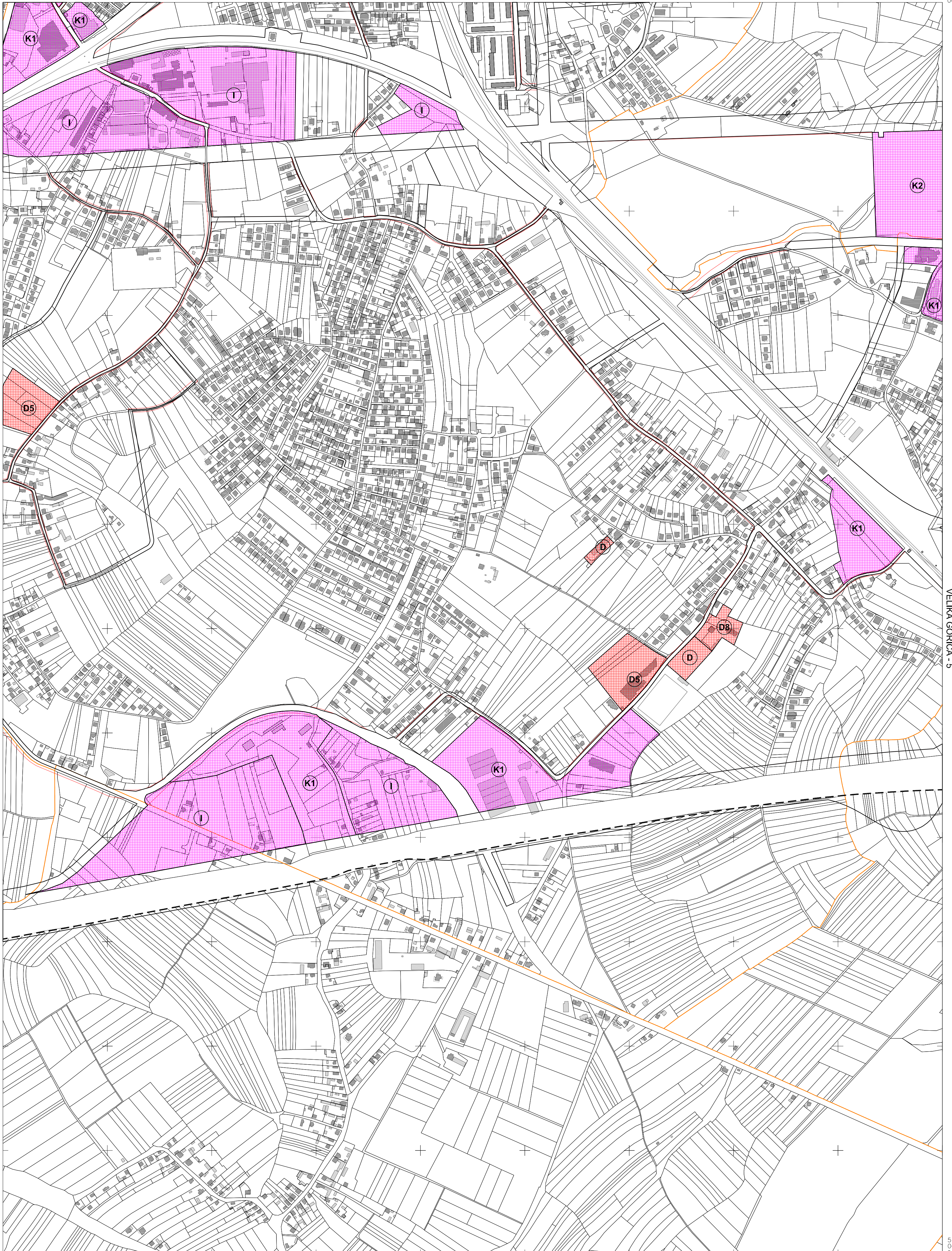
KATASTARSKE OPĆINE:  
A - Blato  
B - Brezovica  
C - Čeŕi  
D - Klara



IZMJERA:  
A - tahimetrija, ortogonal  
B - fotogrametrija  
C - komasacija  
D - grafička

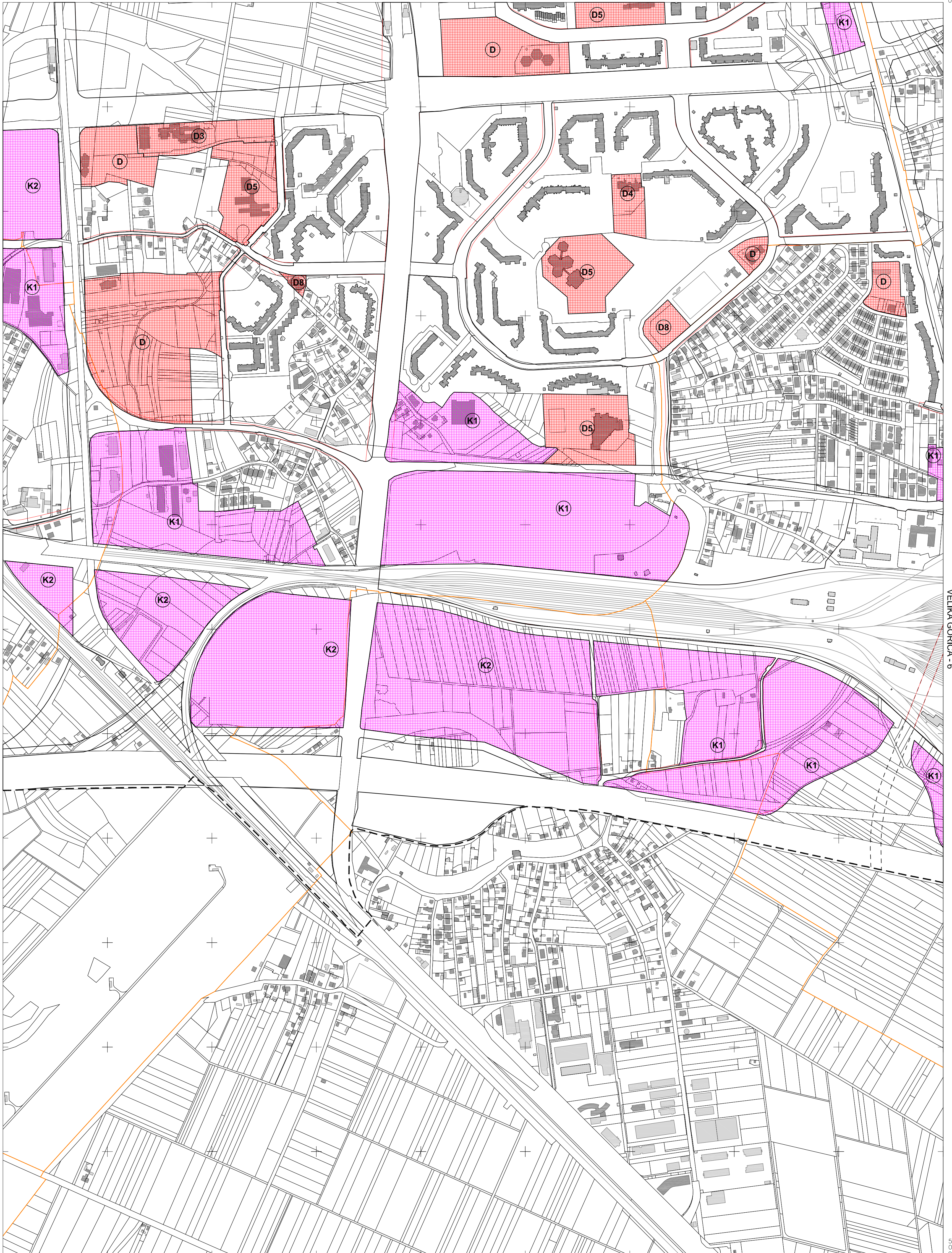


MJERILO 1:5000





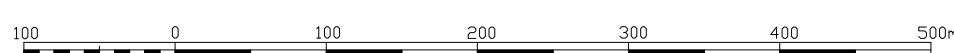
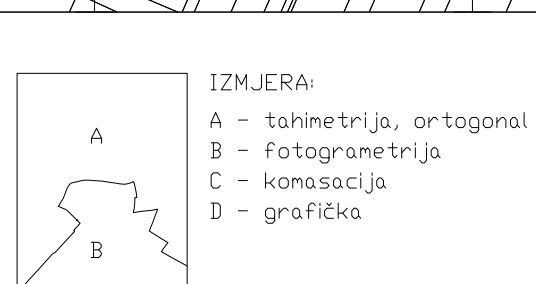
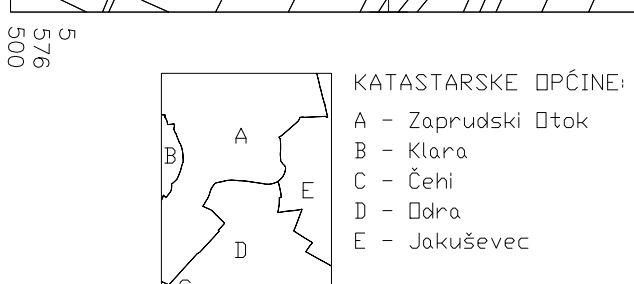
ZAGREB - 45



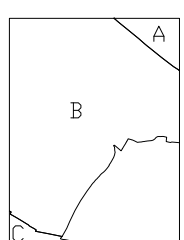
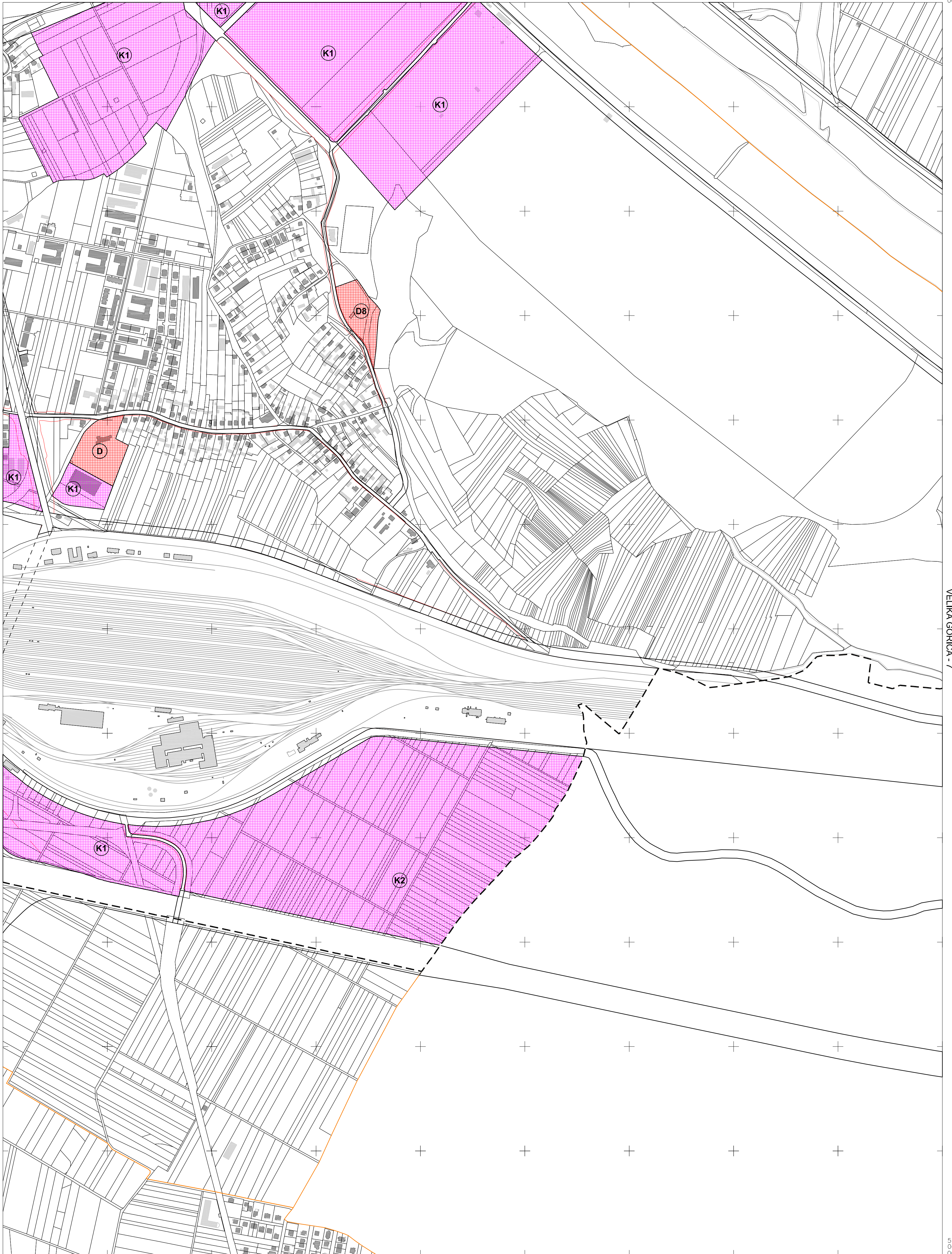
VELIKA GORICA - 15

Izrada: Gradski ured za katastar i geodetske poslove Grada Zagreba  
prosinac 2013.


067  
000  
750  
5



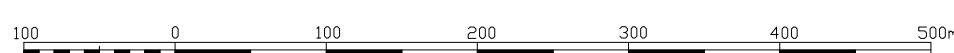
MJERILO 1:5000

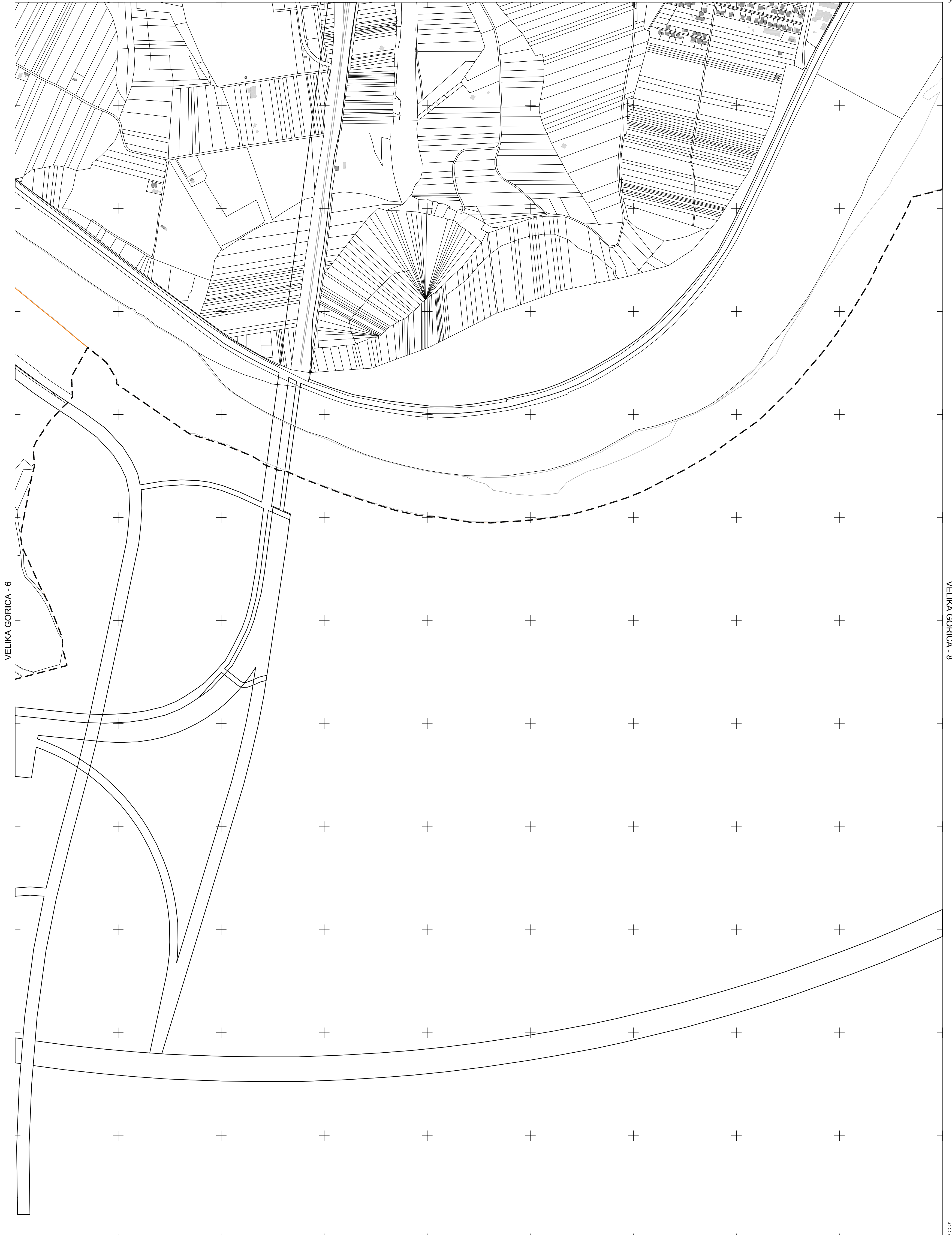


KATASTARSKE OPĆINE:  
A - Žitnjak  
B - Jakuševac  
C - Ddra



IZMJERA:  
A - tahimetrija, ortogonal  
B - fotogrametrija  
C - komasacija  
D - grafička

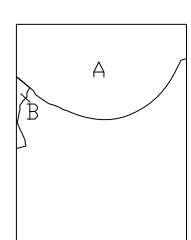




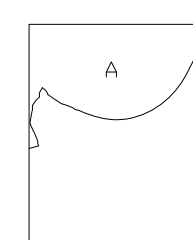
VELIKA GORICA - 6

VELIKA GORICA - 8

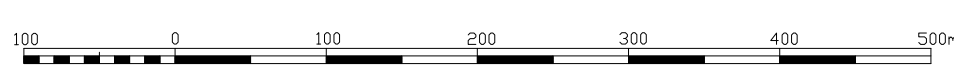
000  
185  
5



KATASTARSKE OPĆINE:  
A - Žitnjak  
B - Jakuševac



IZMJERA:  
A - tahimetrija, ortogonal  
B - fotogrametrija  
C - komasacija  
D - grafička




MJERILO 1:5000


Izrada: Gradski ured za katastar i geodetske poslove Grada Zagreba  
prosinc 2013.

067  
000  
293


VELIKA GORICA - 7



062  
53  
5



KATASTARSKE OPĆINE:  
A - Žitnjak



IZMJERA:  
A - tahimetrija, ortogonal  
B - fotogrametrija  
C - komasacija  
D - grafička



MJERILO 1:5000

Izrada: Gradski ured za katastar i geodetske poslove Grada Zagreba  
prosina 2013.

5  
067  
000  
5  
070  
000

DONJA STUBICA - 45

ZAGREB - 4

ZAGREB - 6

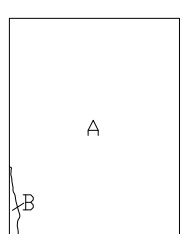


ZAGREB - 15

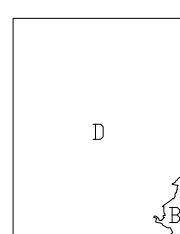
Izrada: Gradski ured za katastar i geodetske poslove Grada Zagreba  
prosinac 2013.

5  
576  
500

5  
082  
750



KATASTARSKE OPĆINE:  
A - Markuševac  
B - Gračani



IZMJERA:  
A - tahimetrija, ortogonal  
B - fotogrametrija  
C - komasacija  
D - grafička



MJERILO 1:5000

DONJA STUBICA - 46



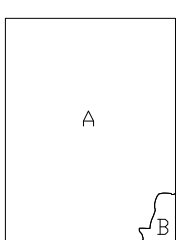
ZAGREB - 5

ZAGREB - 7

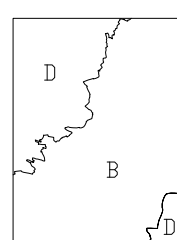
ZAGREB - 16

5  
578  
750

082  
000  
000



KATASTARSKE OPĆINE:  
A - Markuševac  
B - Čučerje

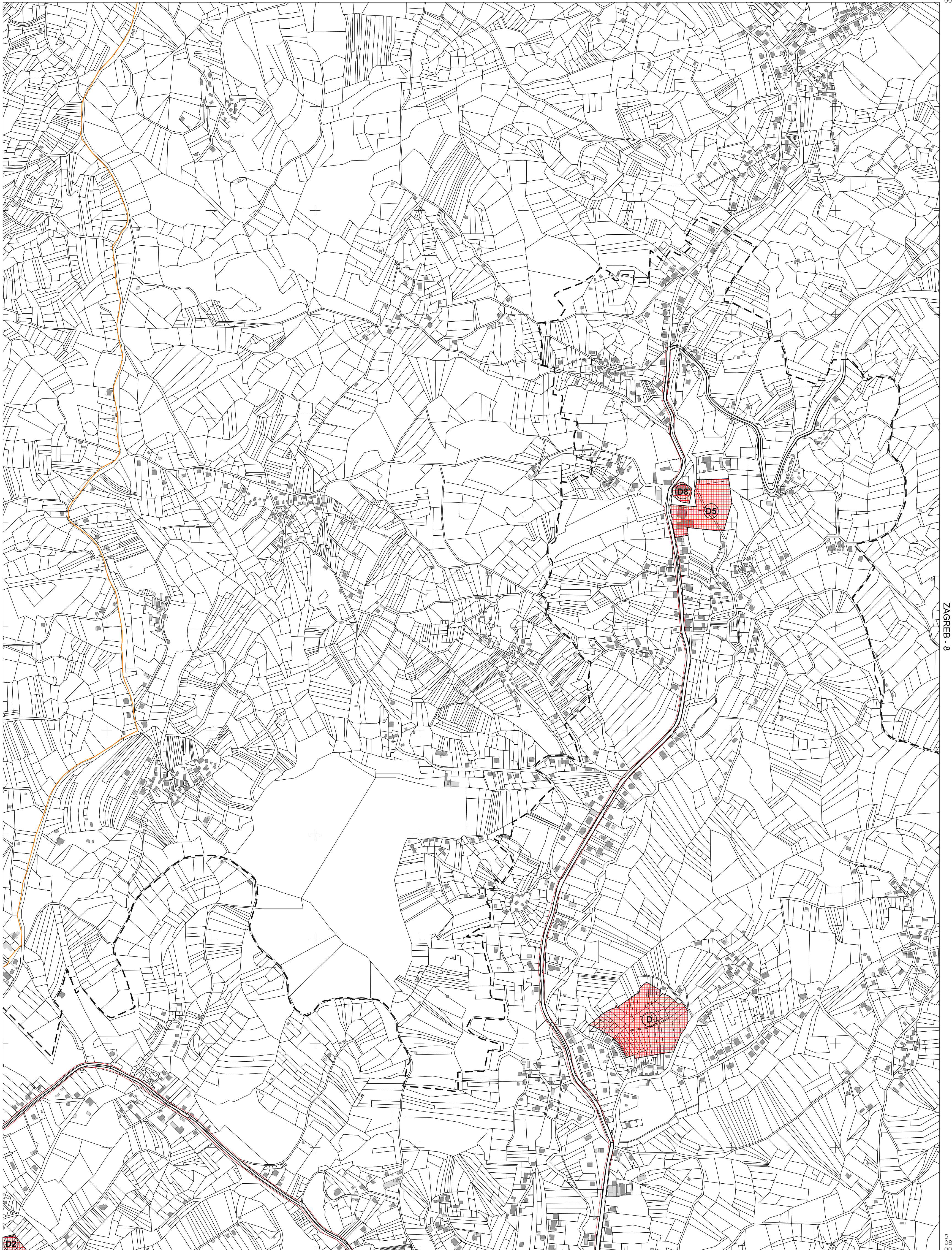


IZMJERA:  
A - tahimetrija, ortogonal  
B - fotogrametrija  
C - komasacija  
D - grafička



MJERILO 1:5000

Izrada: Gradski ured za katastar i geodetske poslove Grada Zagreba  
prosinac 2013.



ZAGREB - 6

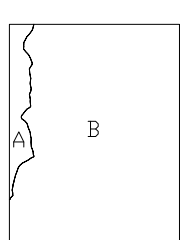
ZAGREB - 8

ZAGREB - 17

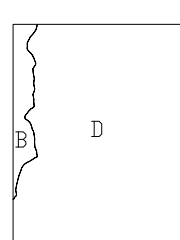
Izrada: Gradski ured za katastar i geodetske poslove Grada Zagreba  
prosinac 2013.

082  
000  
250  
593

000  
185  
5



KATASTARSKE OPĆINE:  
A - Markuševac  
B - Čučerje



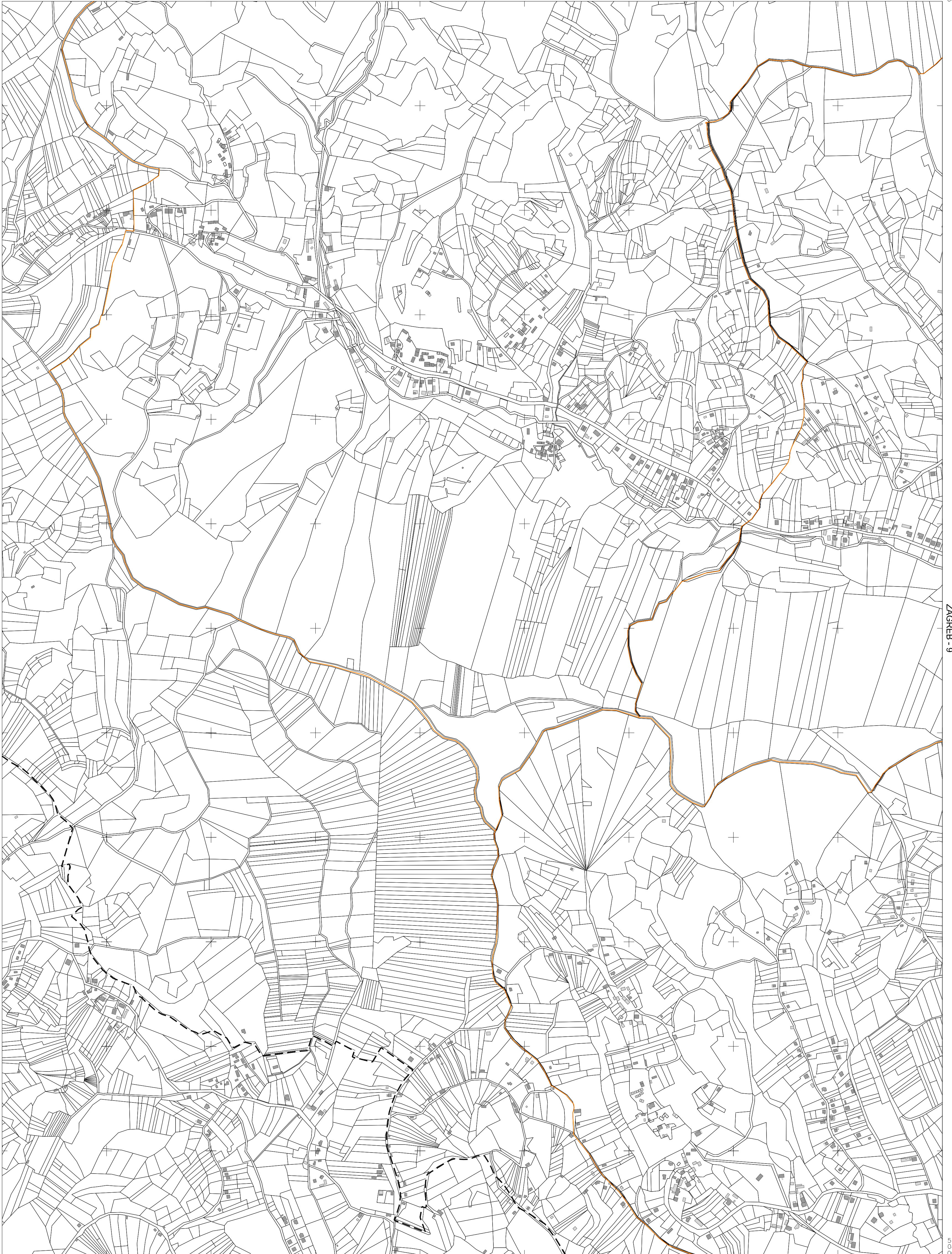
IZMJERA:  
A - tahimetrija, ortogonal  
B - fotogrametrija  
C - komasacija  
D - grafička



MJERILO 1:5000

ZAGREB - 7

DONJA STUBICA - 48



ZAGREB - 7

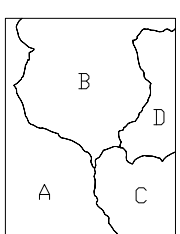
ZAGREB - 9

ZAGREB - 18


Izrada: Gradski ured za katastar i geodetske poslove Grada Zagreba  
prosinac 2013.

5  
082  
000  
505

5  
503  
250



KATASTARSKE OPĆINE:  
A - Čučer je  
B - Goranec  
C - Burdakovac  
D - Vugrovec



IZMJERA:  
A - tahimetrija, ortogonal  
B - fotogrametrija  
C - komasacija  
D - grafička



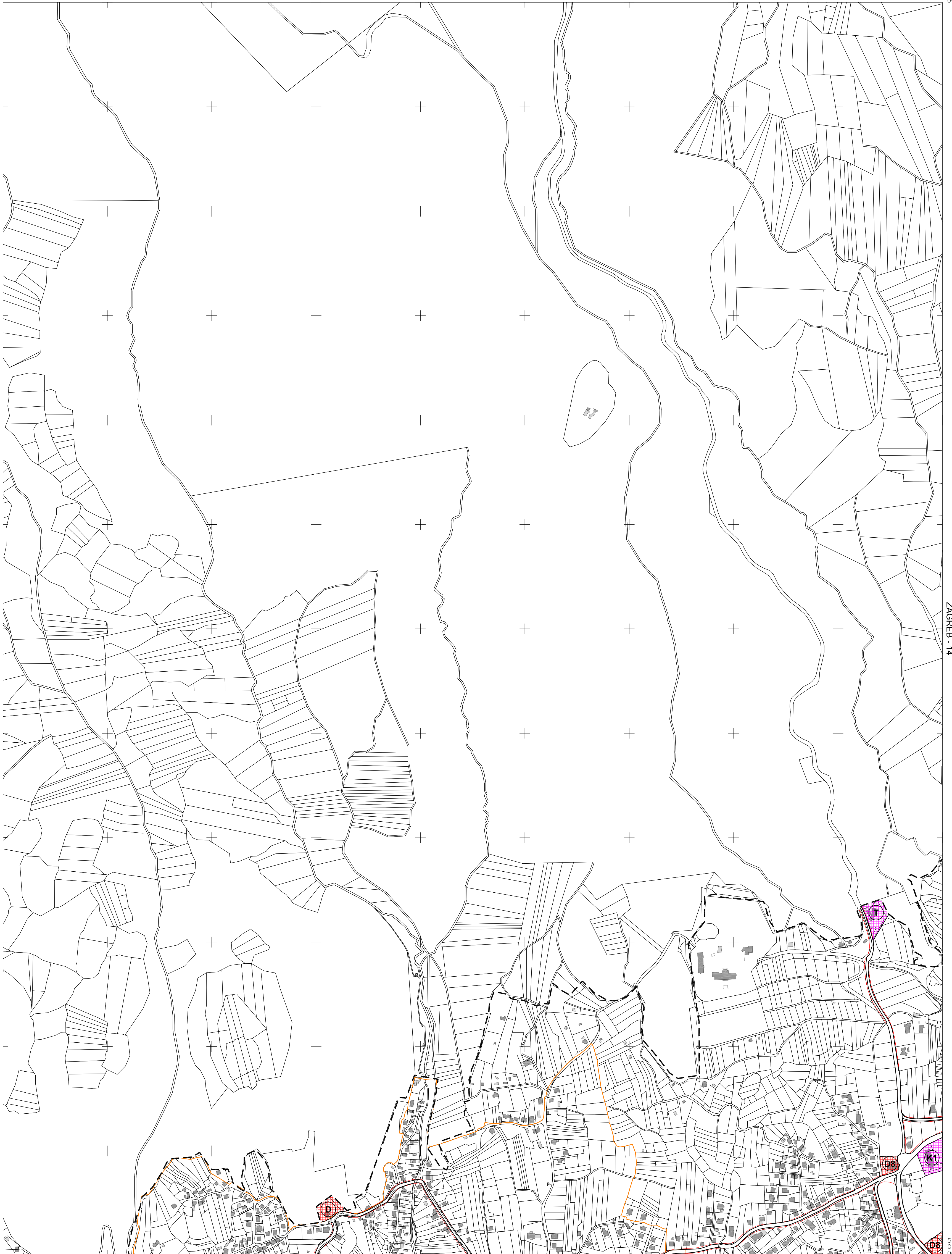
MJERILO 1:5000



ZAGREB - 3

ZAGREB - 12

ZAGREB - 14



ZAGREB - 23

Izrada: Gradski ured za katastar i geodetske poslove Grada Zagreba  
prosinc 2013.

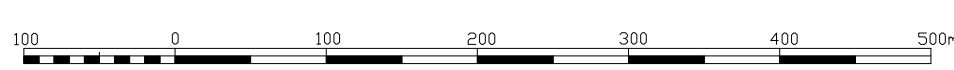
079  
000  
250  
274

KATASTARSKE OPĆINE:

- A - Šestine
- B - Mikulčići

IZMJERA:

- A - tahimetrija, ortogonal
- B - fotogrametrija
- C - komasacija
- D - grafička

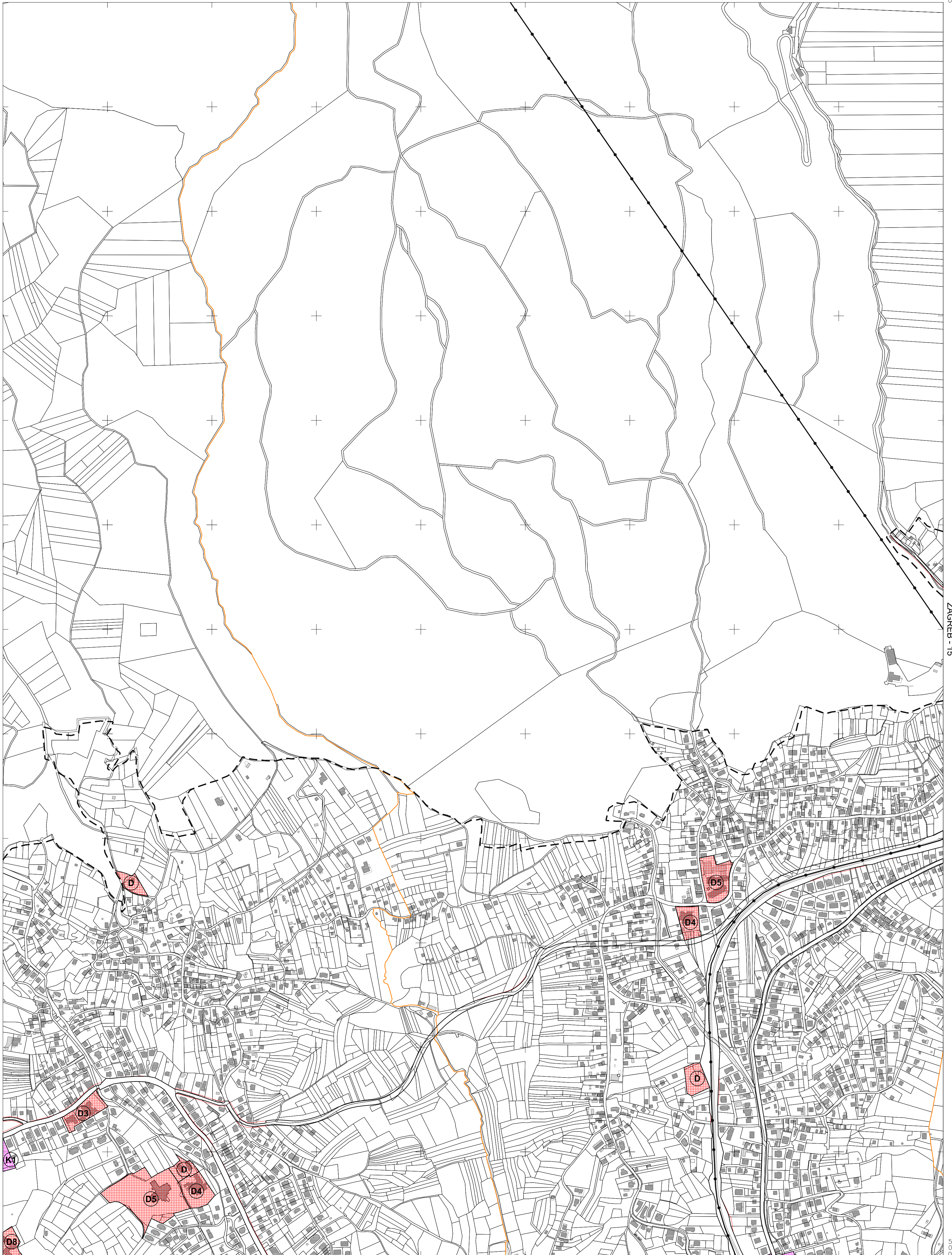


MJERILO 1:5000

ZAGREB - 4

ZAGREB - 13

ZAGREB - 15

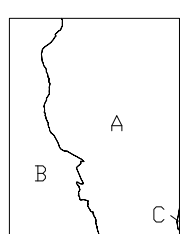


ZAGREB - 24

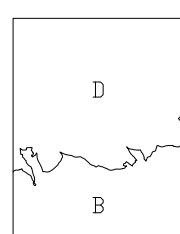
Izrada: Gradski ured za katastar i geodetske poslove Grada Zagreba  
prosinac 2013.

5 079 000 505

5 574 250



KATASTARSKE OPĆINE:  
A - Gračani  
B - Šestine  
C - Remete



IZMJERA:  
A - tahimetrija, ortogonal  
B - fotogrametrija  
C - komasacija  
D - grafička

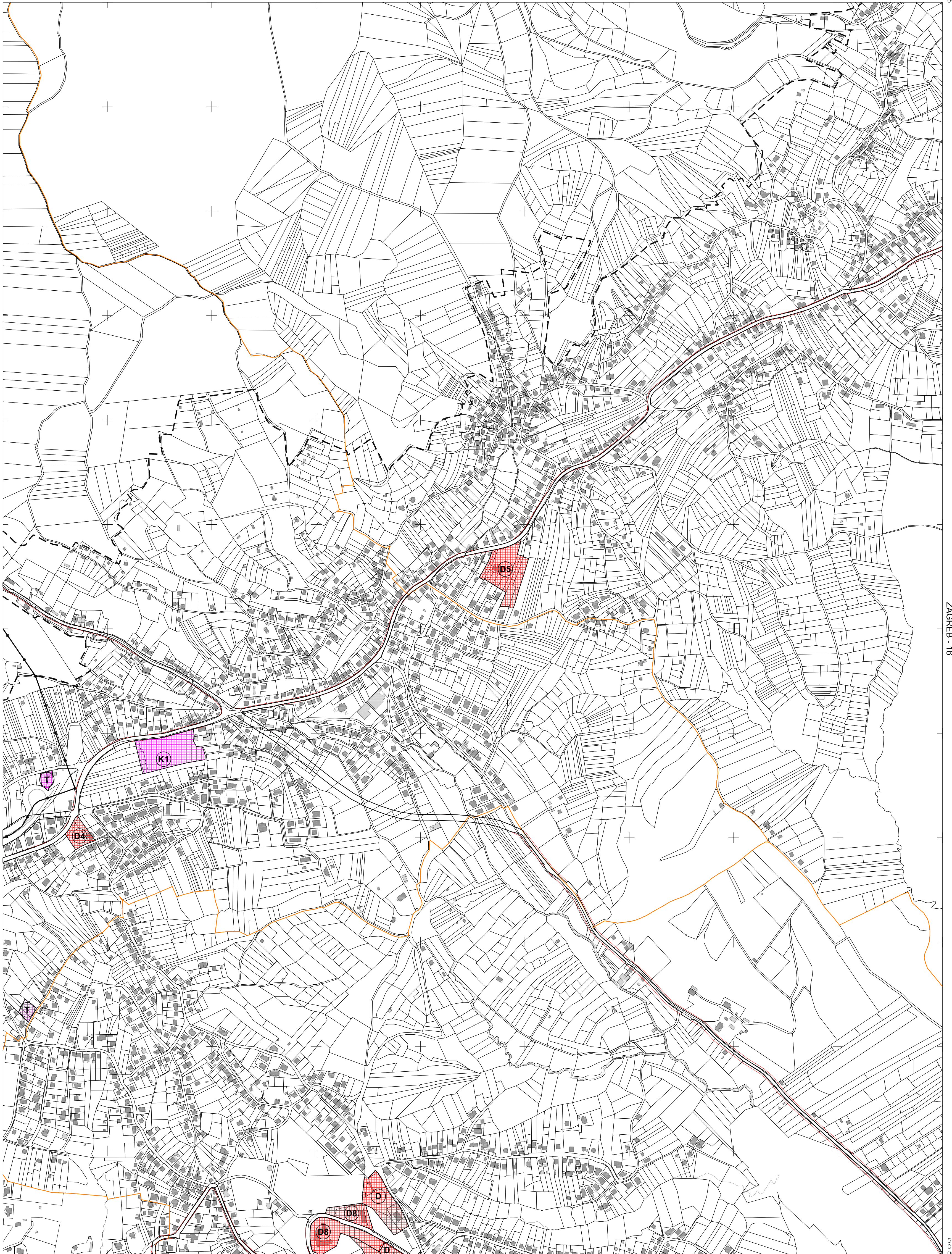


MJERILO 1:5000

ZAGREB - 5

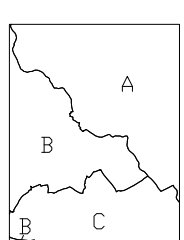
ZAGREB - 14

ZAGREB - 16

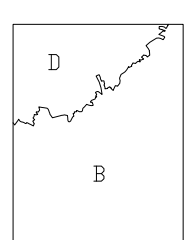


5  
926  
000

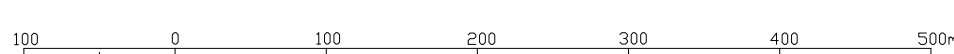
5  
079  
000  
750



KATASTRARKE OPĆINE:  
A - Markuševac  
B - Gračani  
C - Renete

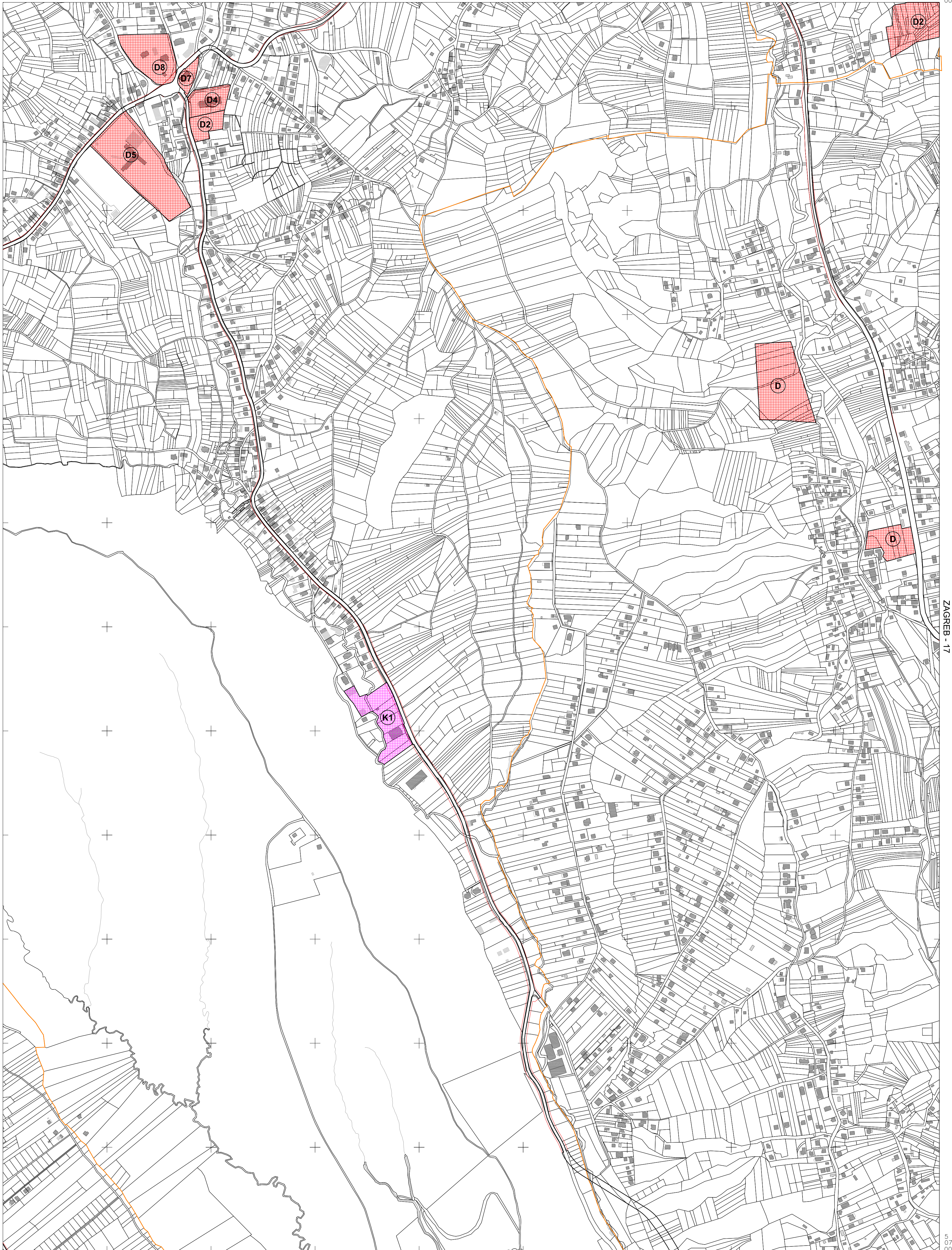


IZMJERA:  
A - tahimetrija, ortogonal  
B - fotogrametrija  
C - komasacija  
D - grafička



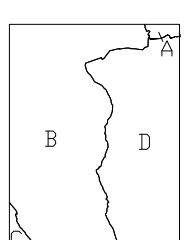
MJERILO 1:5000

Izrada: Gradski ured za katastar i geodetske poslove Grada Zagreba  
prosinac 2013.

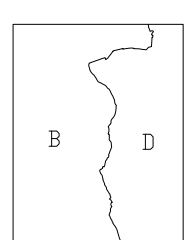


ZAGREB - 15

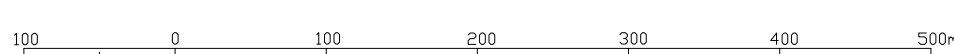
ZAGREB - 17



KATASTARSKE OPĆINE:  
A - Čučer je  
B - Markuševac  
C - Remete  
D - Granešina

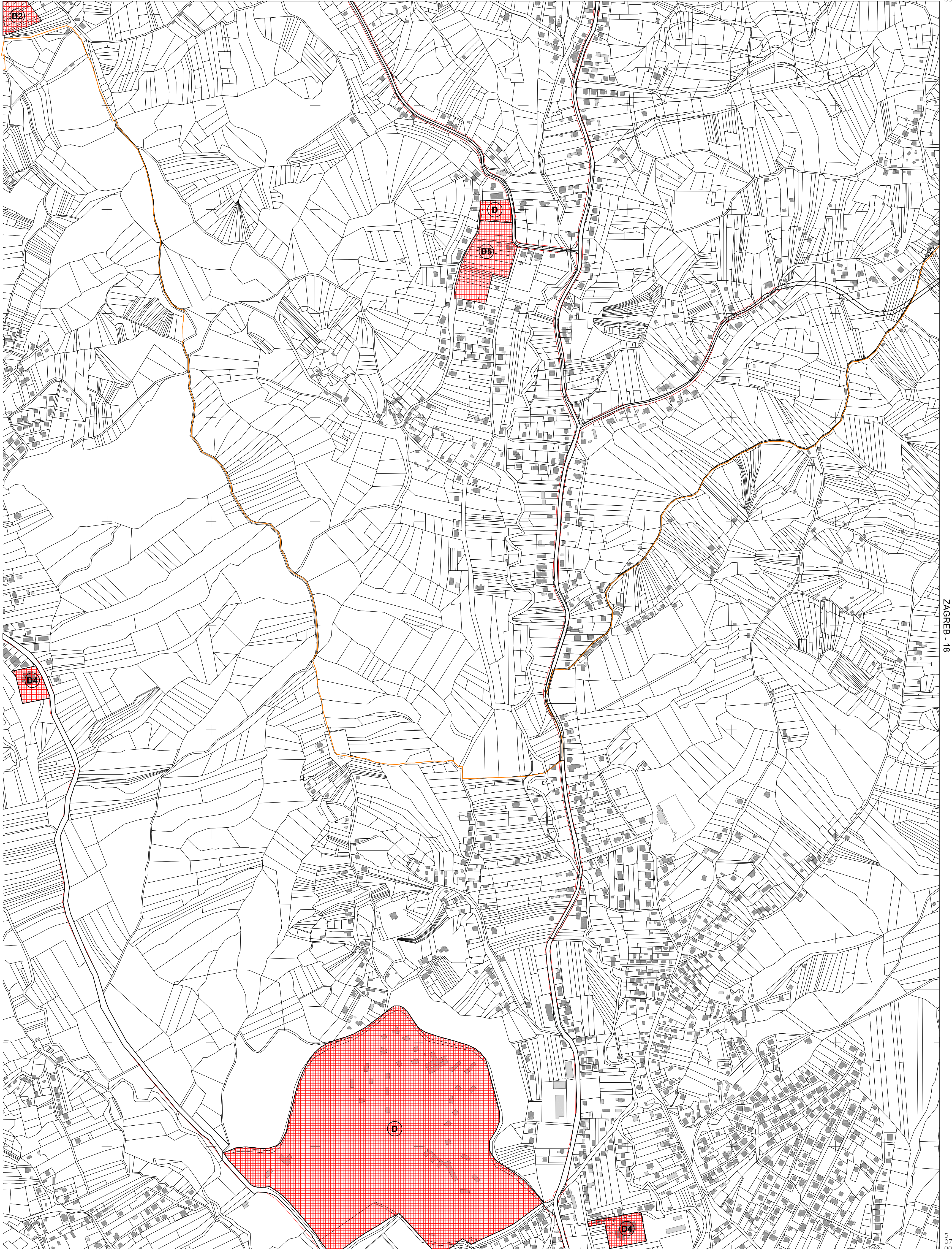


IZMJERA:  
A - tahimetrija, ortogonal  
B - fotogrametrija  
C - komasacija  
D - grafička



MJERILO 1:5000

ZAGREB - 7



ZAGREB - 16

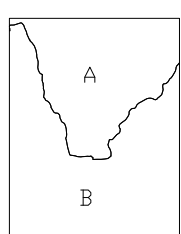
ZAGREB - 18

ZAGREB - 27


Izrada: Gradski ured za katastar i geodetske poslove Grada Zagreba  
prosinc 2013.

079  
000  
250  
593

000  
185  
5



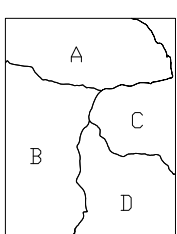
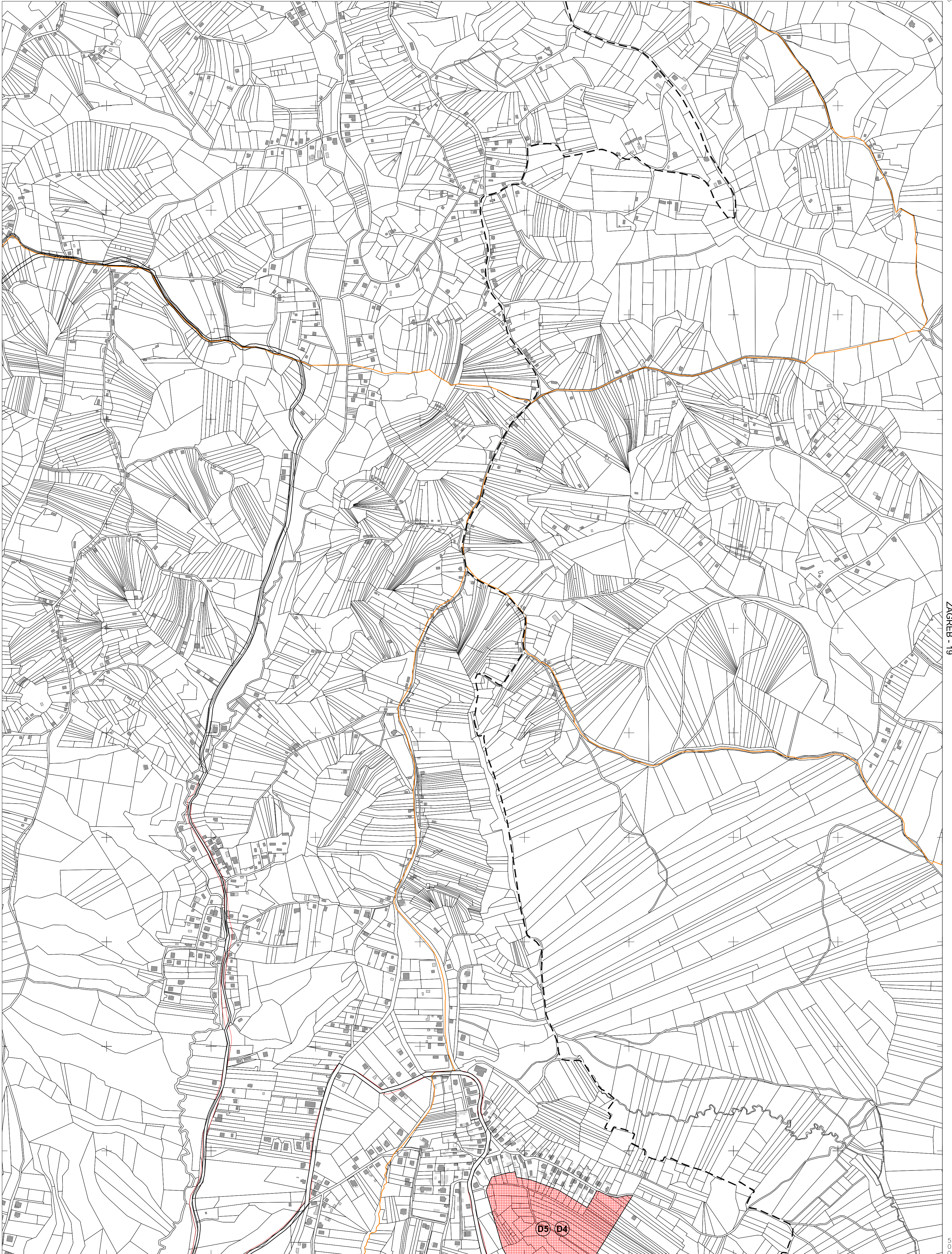
KATASTARSKE OPĆINE:  
A - Čučer je  
B - Granešina



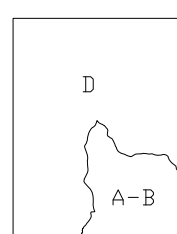
IZMJERA:  
A - tahimetrija, ortogonal  
B - fotogrametrija  
C - komasacija  
D - grafička



MJERILO 1:5000



KATASTARSKE OPĆINE:  
A - Čučer je  
B - Granešina  
C - Burdekovec  
D - Sesvete



IZMJERA:  
A - tahimetrija, ortogonal  
B - fotogrametrija  
C - komasacija  
D - grafička

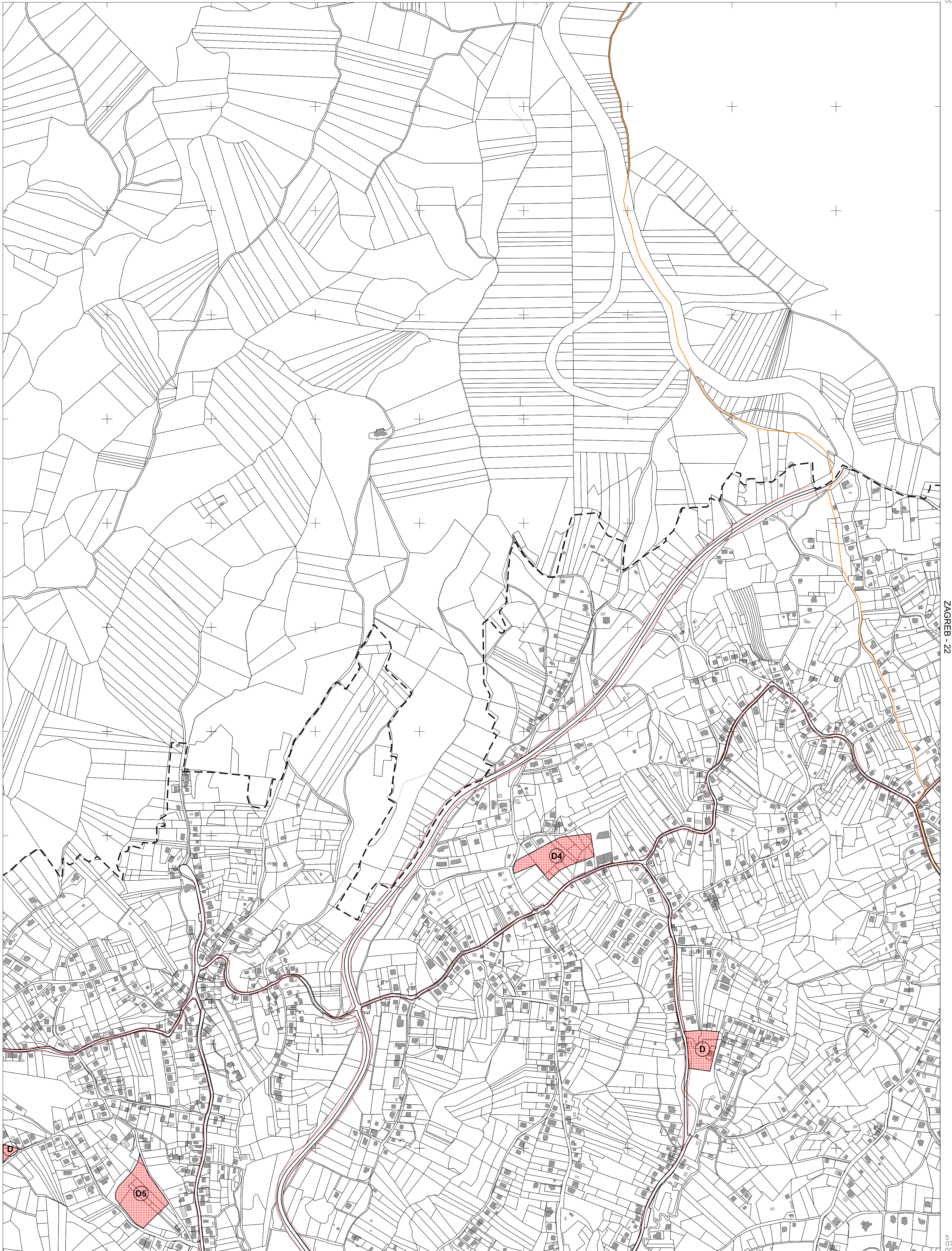


MJERILO 1:5000

ZAGREB - 11

SAMOBOR - 30

ZAGREB - 22

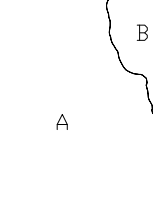
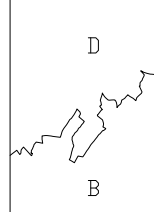
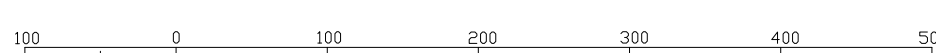


ZAGREB - 31

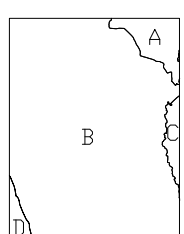
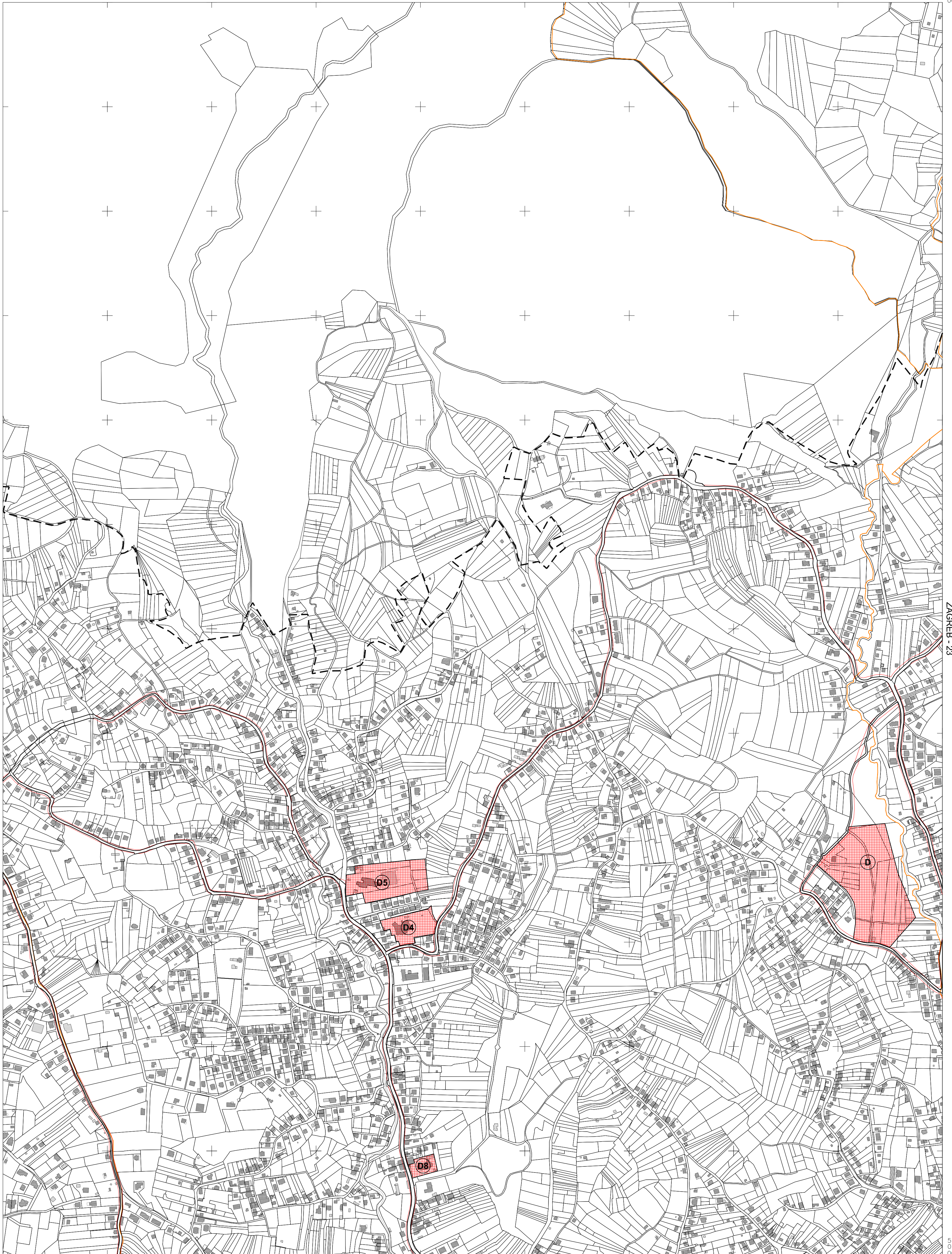
Izrada: Gradski ured za katastar i geodetske poslove Grada Zagreba  
prosinac 2013.

5  
076  
000  
750

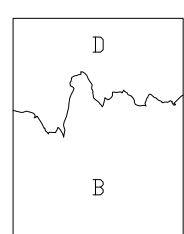
5  
567  
000

	<b>KATASTARSKE OPĆINE:</b> A - Gornji Stenjevec B - Gornje Vrapče		<b>IZMJERA:</b> A - tahimetrija, ortogonal B - fotogrametrija C - komasacija D - grafička	
---	---	---	---	--

MJERILO 1:5000



KATASTARSKE OPĆINE:  
A - Šestine  
B - Gornje Vrapče  
C - Mikulići  
D - Gornji Stenjevec

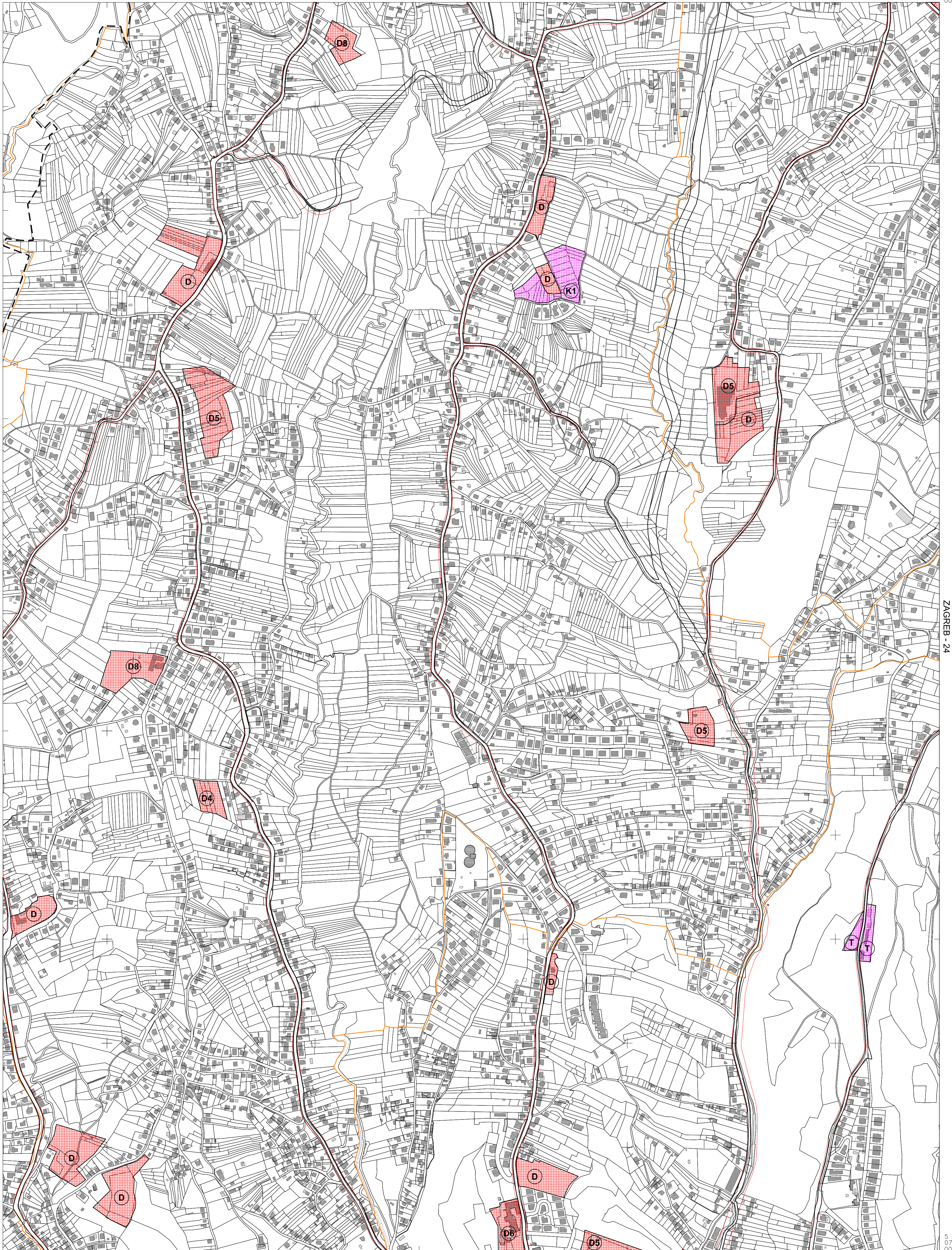


IZMJERA:  
A - tahimetrija, ortogonal  
B - fotogrametrija  
C - komasacija  
D - grafička



MJERILO 1:5000



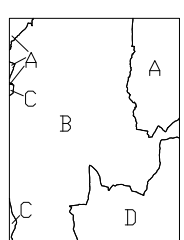


ZAGREB - 22

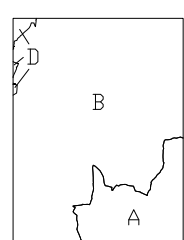
ZAGREB - 24

5 076  
000  
250  
24

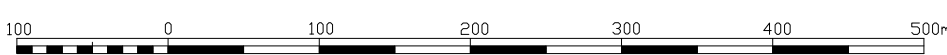
5 572  
000



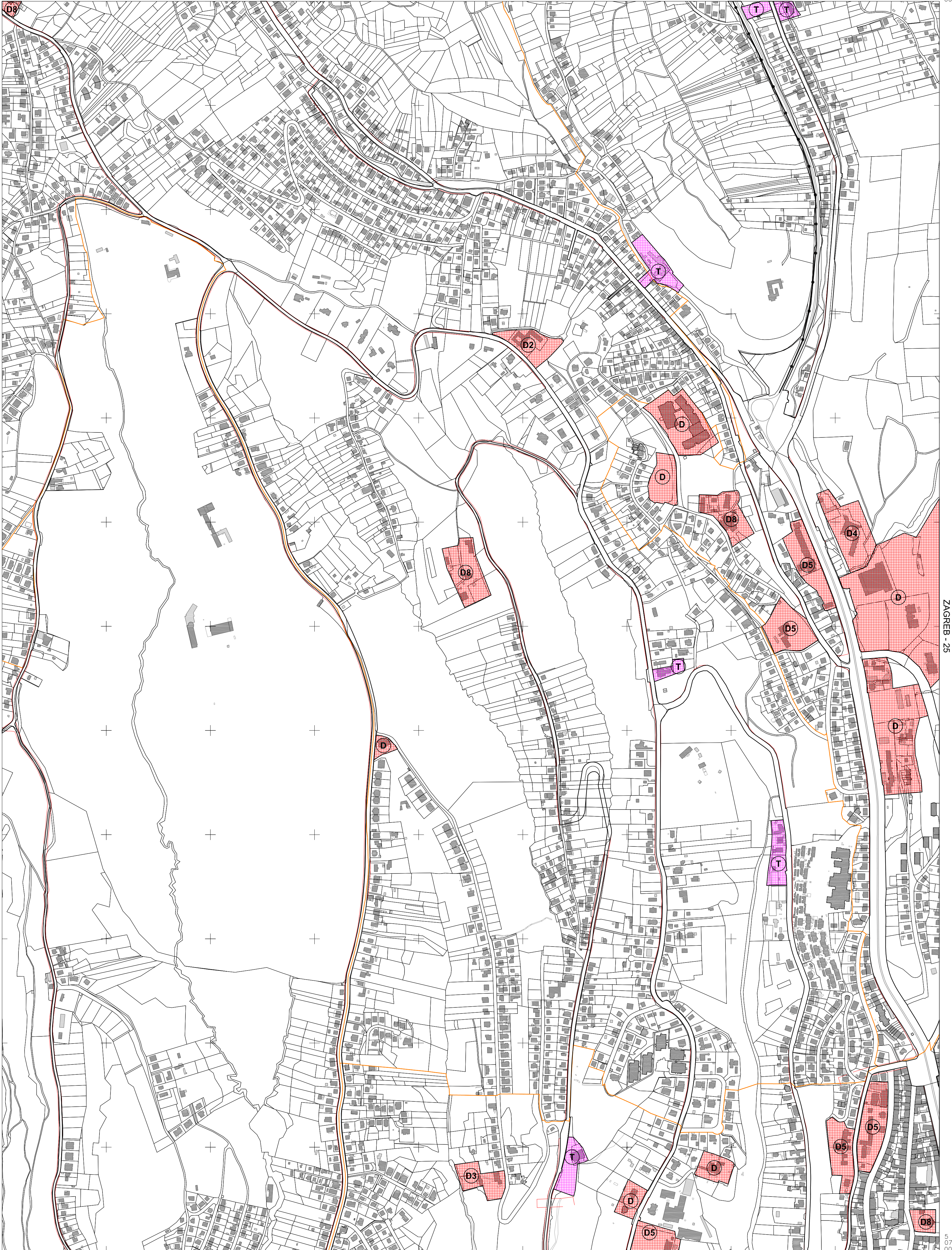
KATASTRARKE OPĆINE:  
A - Šestine  
B - Mikulčići  
C - Gornje Vrapče  
D - Črnomerec



IZMJERA:  
A - tahimetrija, ortogonal  
B - fotogrametrija  
C - komasacija  
D - grafička



MJERILO 1:5000

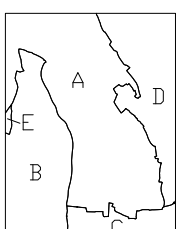


ZAGREB - 23

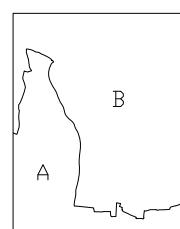
ZAGREB - 25

5 574 250

5 076 000 505



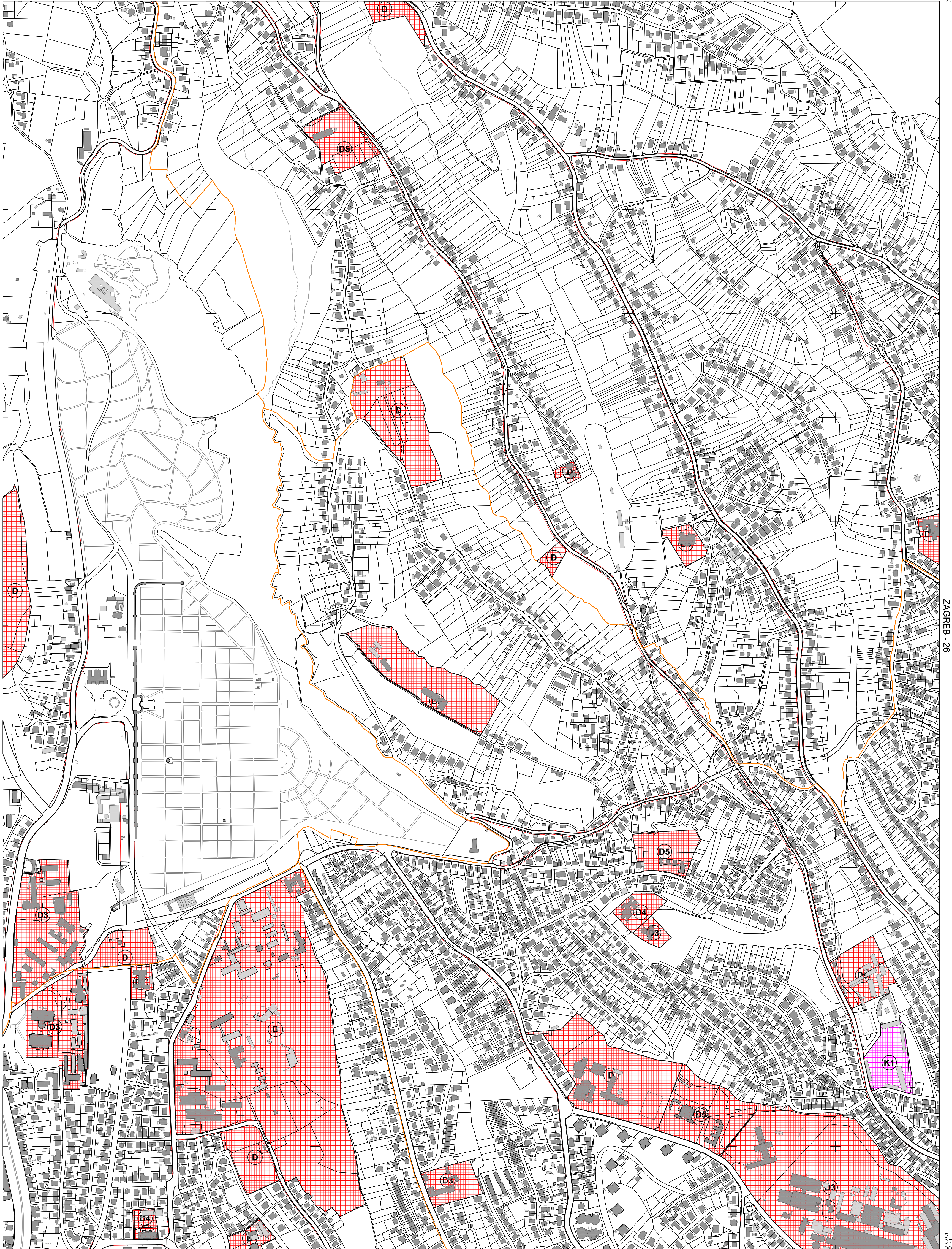
KATASTARSKE OPĆINE:  
A - Šestine  
B - Črnomerec  
C - Centar  
D - Gračani  
E - Mikulići



IZMJERA:  
A - tahimetrija, ortogonal  
B - fotogrametrija  
C - komasacija  
D - grafička



MJERILO 1:5000



ZAGREB - 24

ZAGREB - 26

5 076 000

5 076 000

KATASTRSKE OPĆINE:

A	Remete
B	Gračani
C	Centar
D	Maksimir

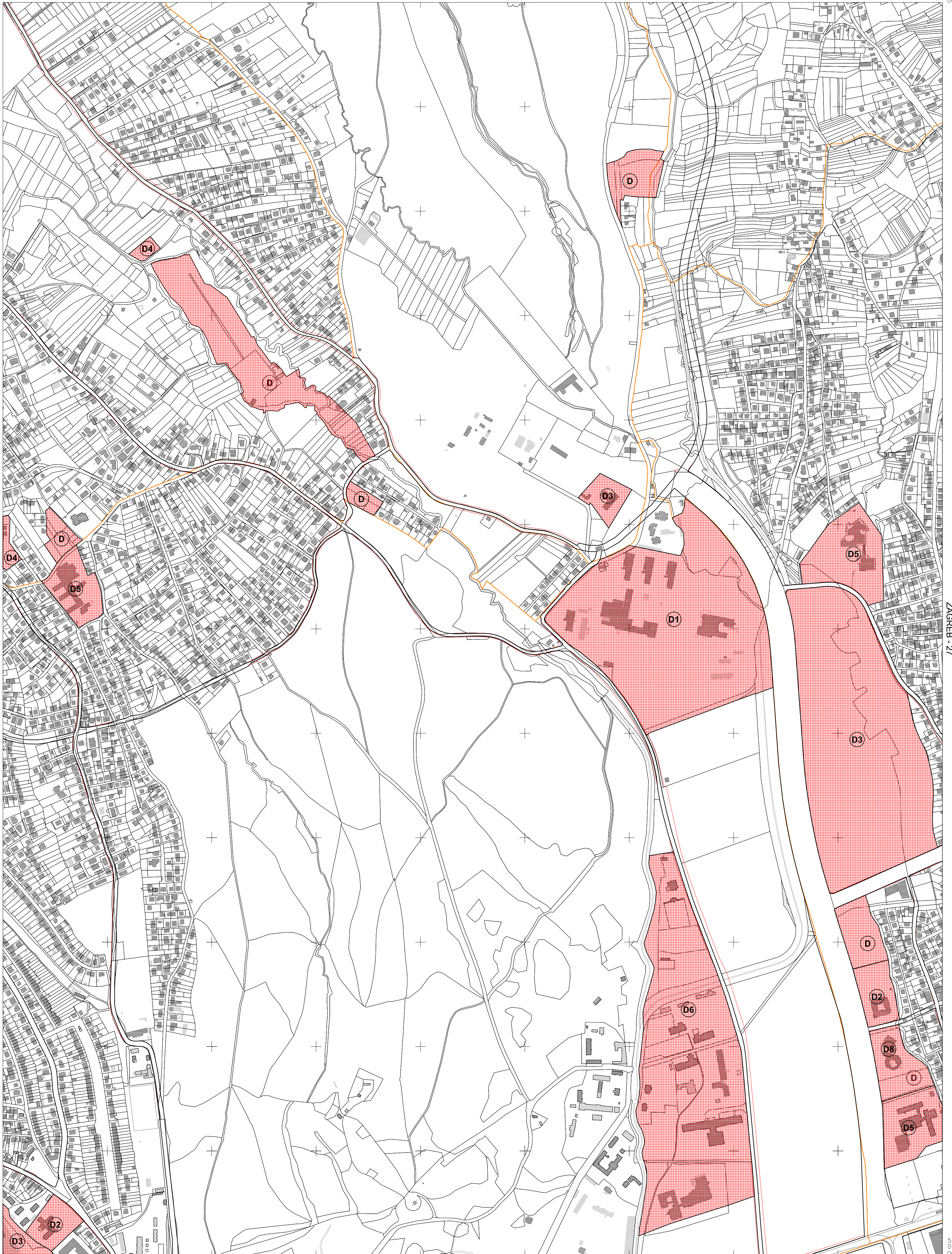
IZMJERA:

A	tahimetrija, ortogonal
B	fotogrametrija
C	komasacija
D	grafička



MJERILO 1:5000

Izrada: Gradski ured za katastar i geodetske poslove Grada Zagreba  
prosinac 2013.

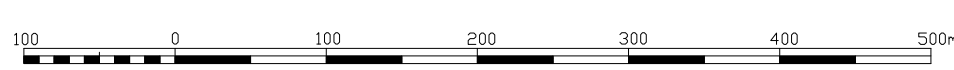


KATASTARSKE OPĆINE:

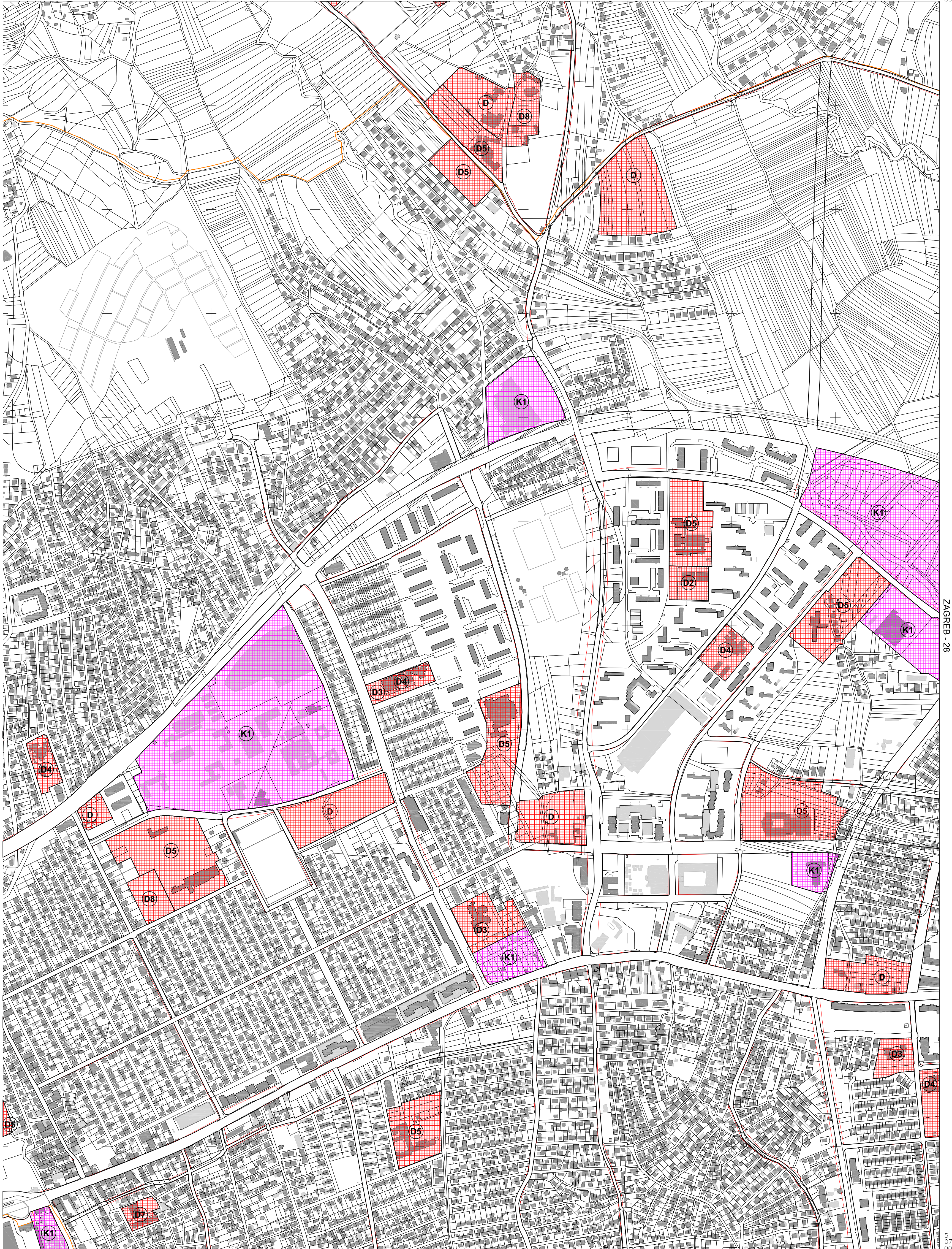
A	Remete
B	Markuševac
C	Granešina
D	Dubrava
E	Maksimir
F	Peščenica

IZMJERA:

A	tahimetrija, ortogonal
B	fotogrametrija
C	komasacija
D	grafička



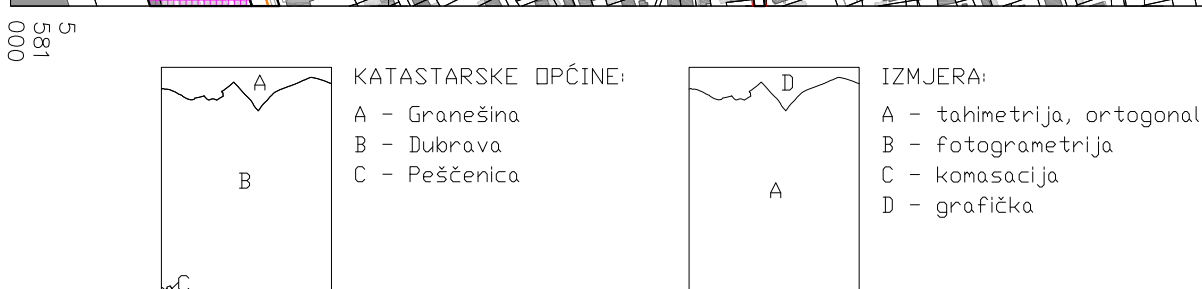
MJERILO 1:5000



ZAGREB - 26

ZAGREB - 28

076  
000  
250  
000

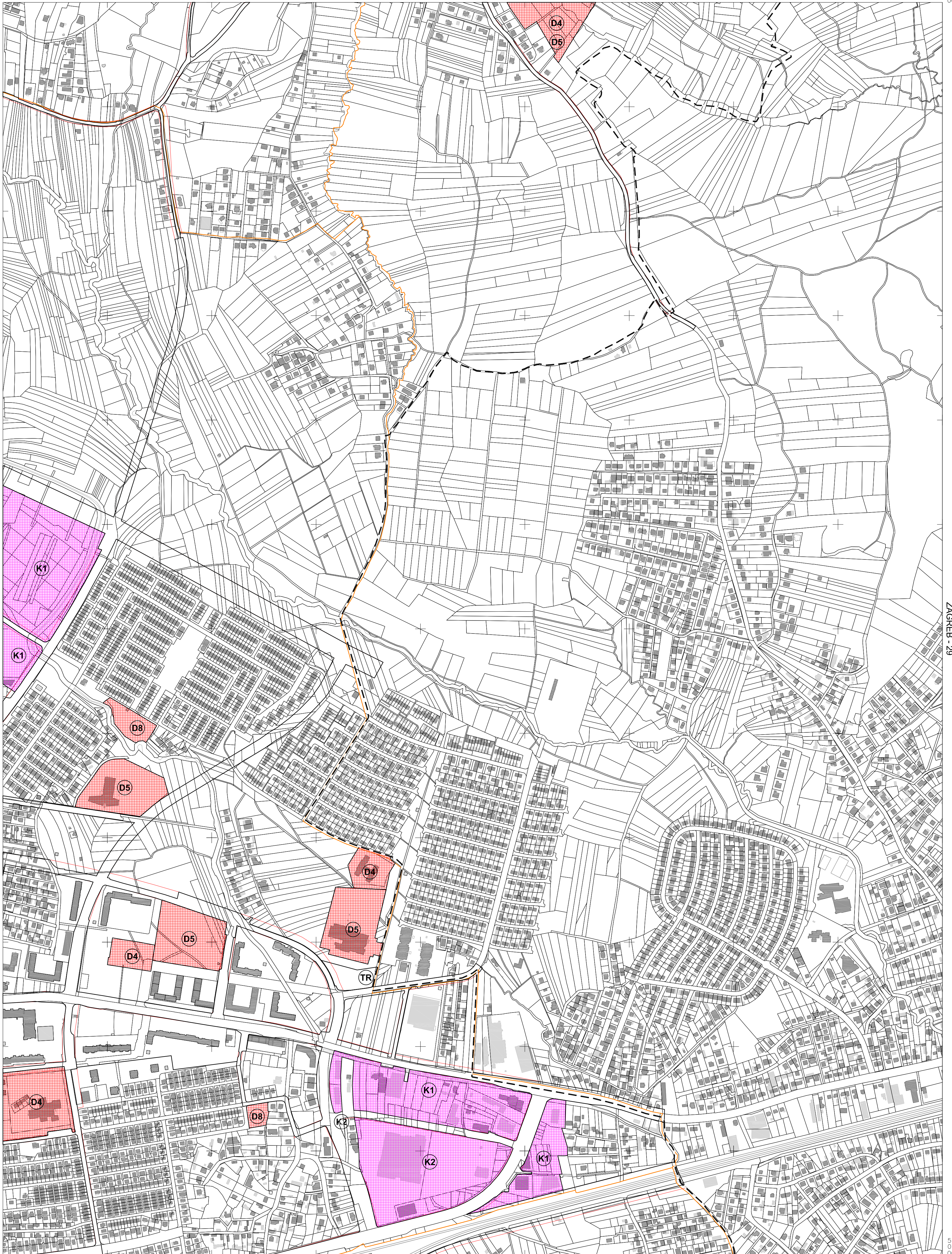


MJERILO 1:5000

ZAGREB - 18

ZAGREB - 27

ZAGREB - 29

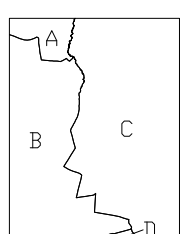


ZAGREB - 38

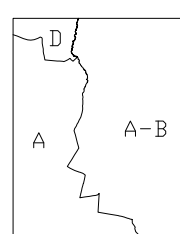
Izrada: Gradski ured za katastar i geodetske poslove Grada Zagreba  
prosinac 2013.

5 076  
000  
500  
500

5 583  
250



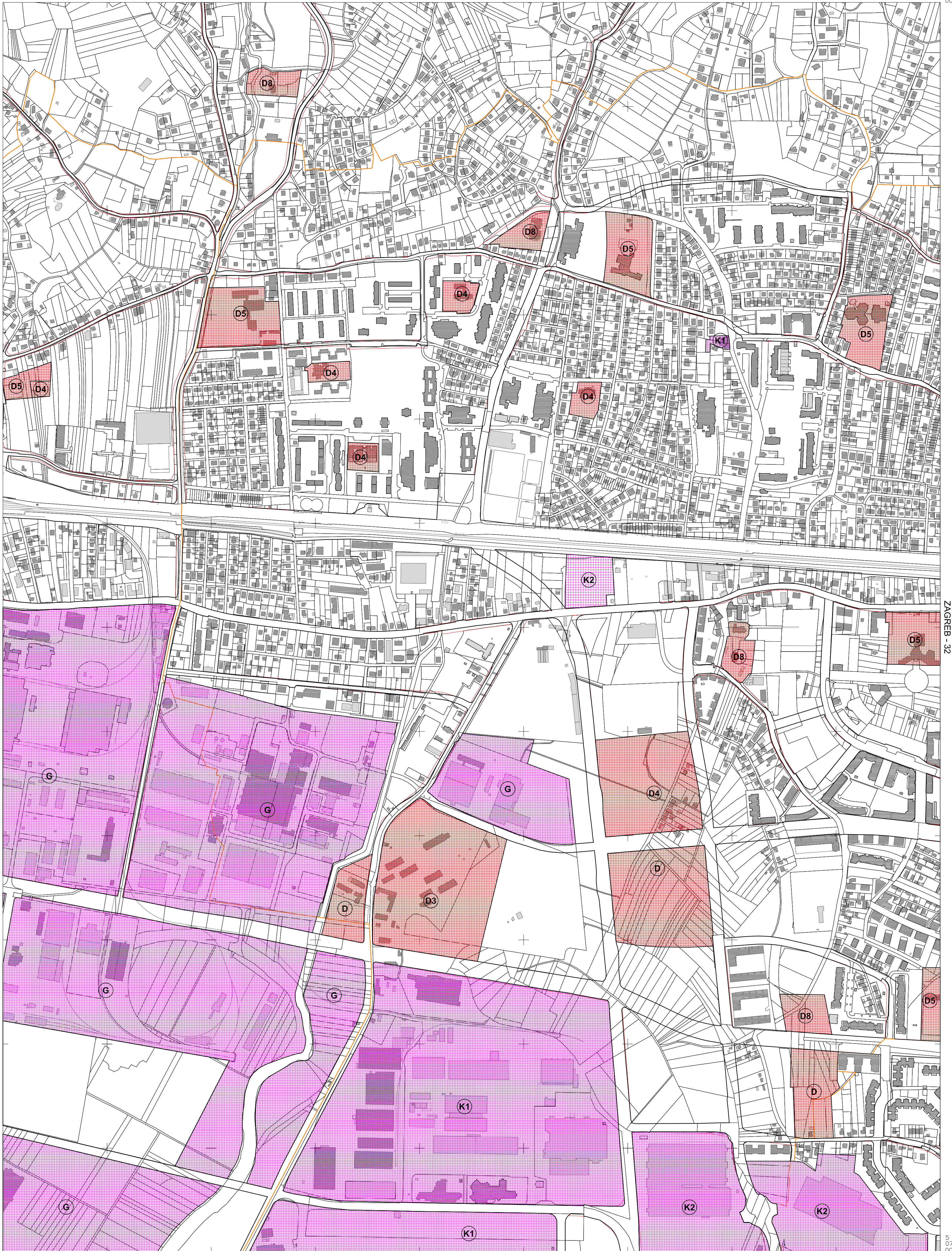
KATASTARSKE OPĆINE:  
A - Granešino  
B - Dubrava  
C - Sesvete  
D - Resnik



IZMJERA:  
A - tahimetrija, ortogonal  
B - fotogrametrija  
C - komasacija  
D - grafička



MJERILO 1:5000

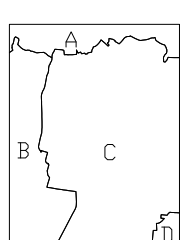


SAMOBOR - 40

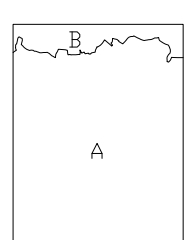
ZAGREB - 32

073  
000  
750

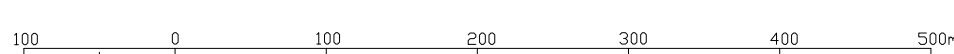
005  
Zg 5



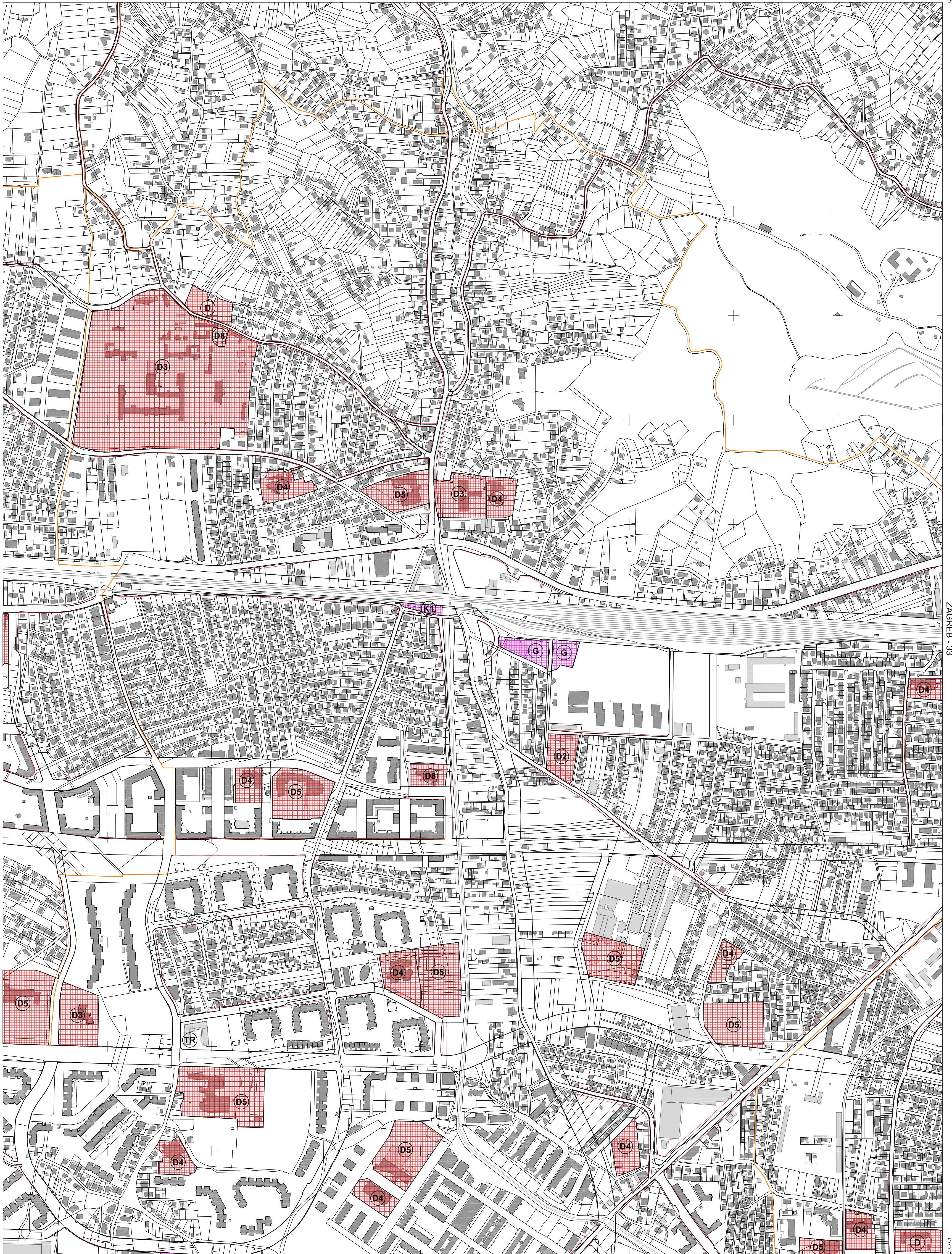
KATASTRARKE OPĆINE:  
A - Gornji Stenjevec  
B - Podsused  
C - Stenjevec  
D - Vrapče



IZMJERA:  
A - tahimetrija, ortogonal  
B - fotogrametrija  
C - komasacija  
D - grafička



MJERILO 1:5000



ZAGREB - 31

ZAGREB - 33

5 569  
0570

5 073  
000  
002

KATASTARSKE OPĆINE:

A	Gornji Stenjevec
B	Gornje Vrapče
C	Stenjevec
D	Vrapče
E	Rudeš

IZMJERA:

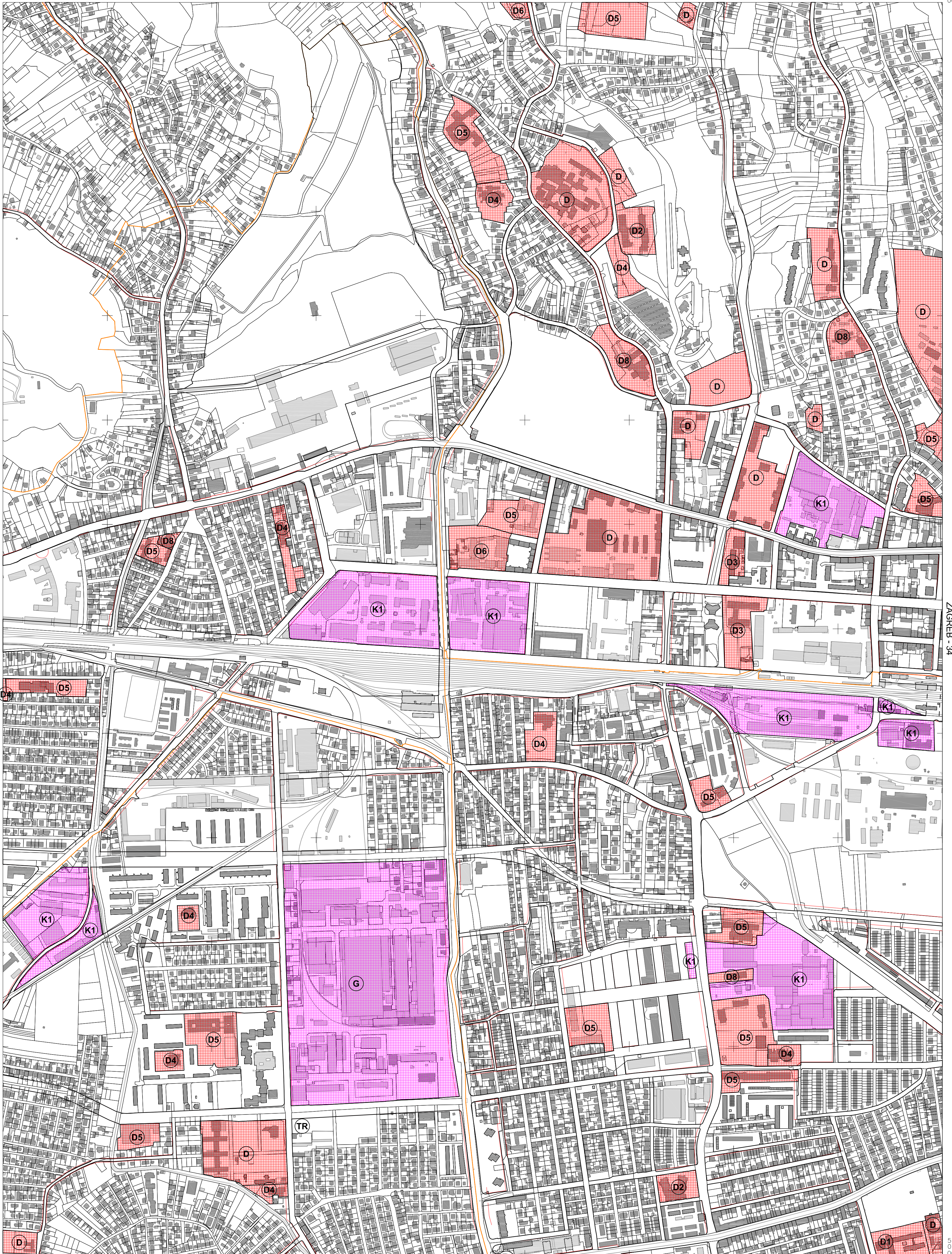
A	tahimetrija, ortogonal
B	fotogrametrija
C	komasacija
D	grafička



MJERILO 1:5000

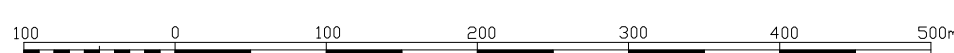
Izrada: Gradski ured za katastar i geodetske poslove Grada Zagreba  
prosinac 2013.



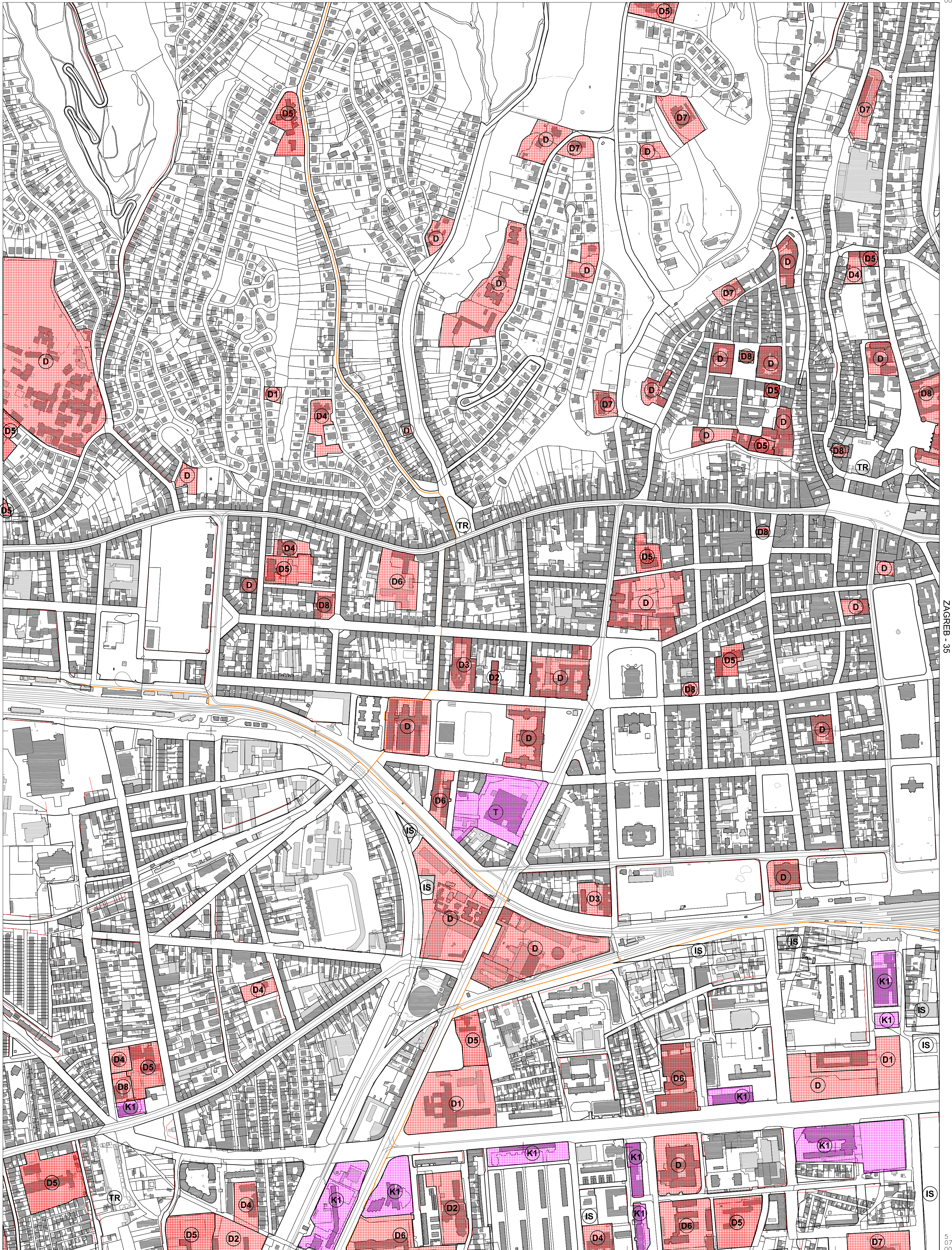


KATASTARSKE OPĆINE:	
A	Gornje Vrapče
B	Mikulići
C	Vrapče
D	Črnomerec
E	Rudeš
F	Trešnjevka

IZMJERA:	
A	tahimetrija, ortogonal
B	fotogrametrija
C	komasacija
D	grafička



MJERILO 1:5000



ZAGREB - 33

ZAGREB - 35

KATASTARSKE OPĆINE:

A	B
C	D

A - Črnomerec  
B - Centar  
C - Trešnjevka  
D - Trnje

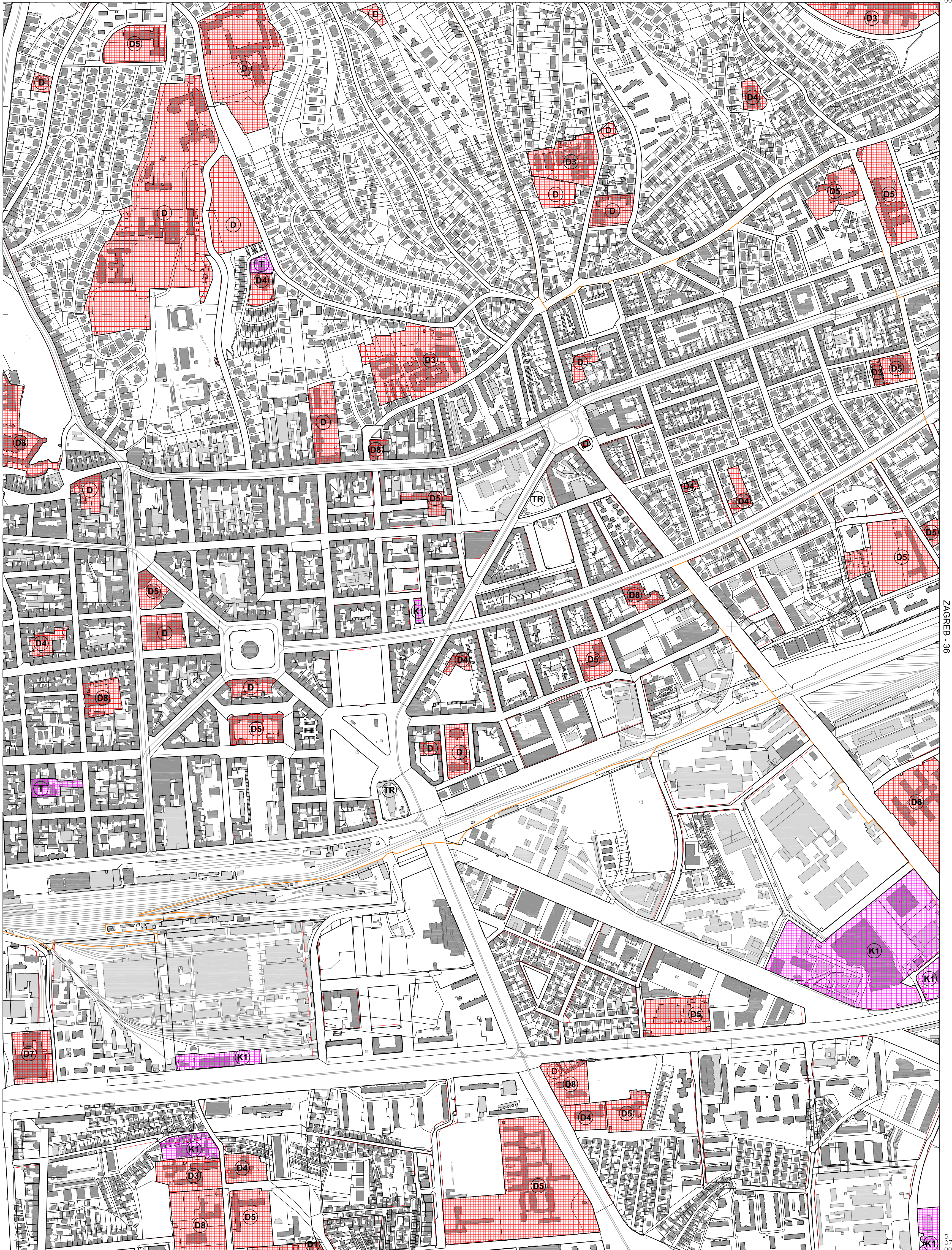
IZMJERA:

A
---

A - tahimetrija, ortogonal  
B - fotogrametrija  
C - komasacija  
D - grafička



MJERILO 1:5000

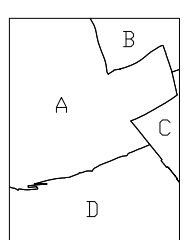


ZAGREB - 34


ZAGREB - 36

005  
925

073  
000  
750  
928



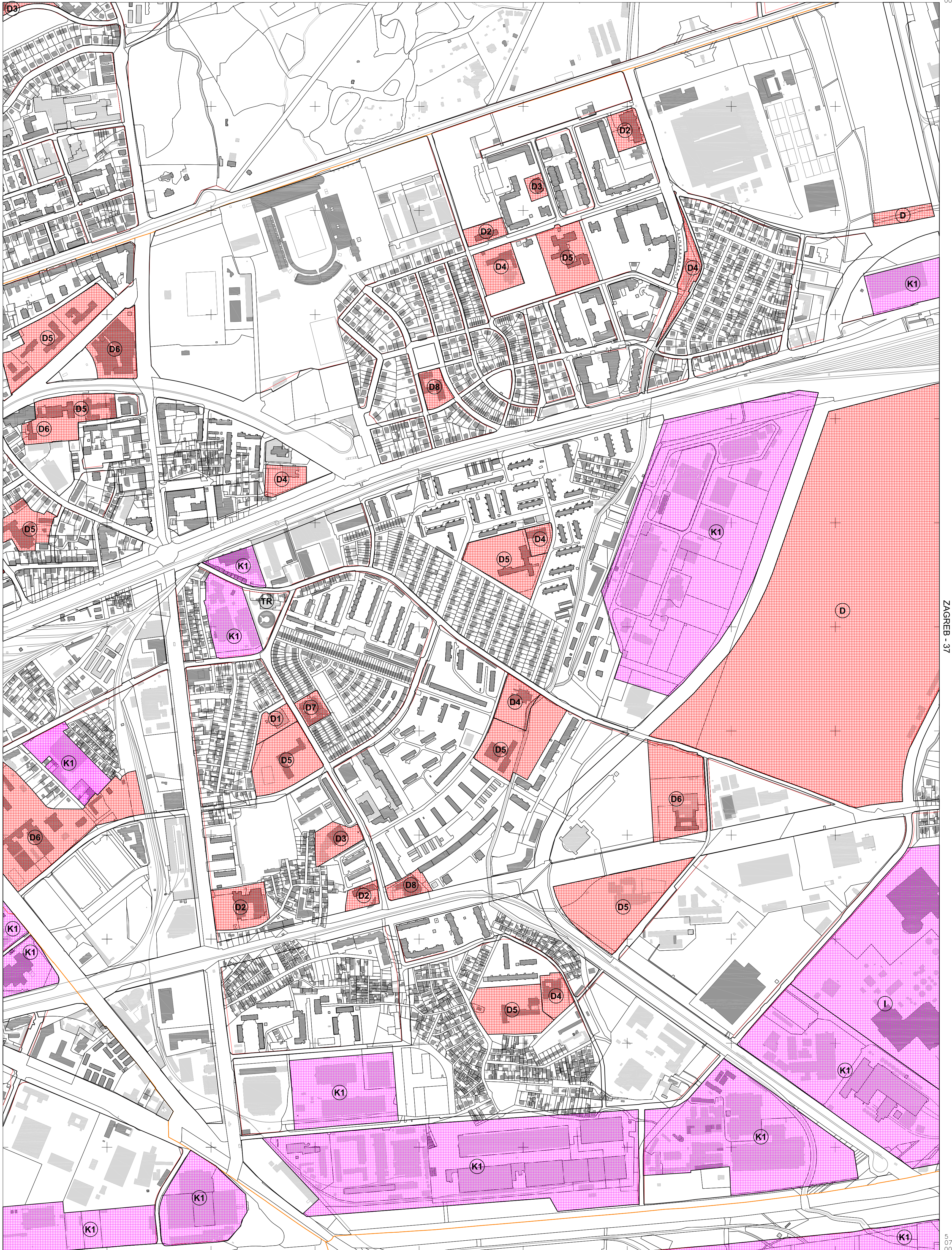
KATASTARSKE OPĆINE:  
A - Centar  
B - Maksimir  
C - Peščenica  
D - Trnje



IZMJERA:  
A - tahimetrija, ortogonal  
B - fotogrametrija  
C - komasacija  
D - grafička



MJERILO 1:5000



ZAGREB - 35

ZAGREB - 37

KATASTARSKE OPĆINE:

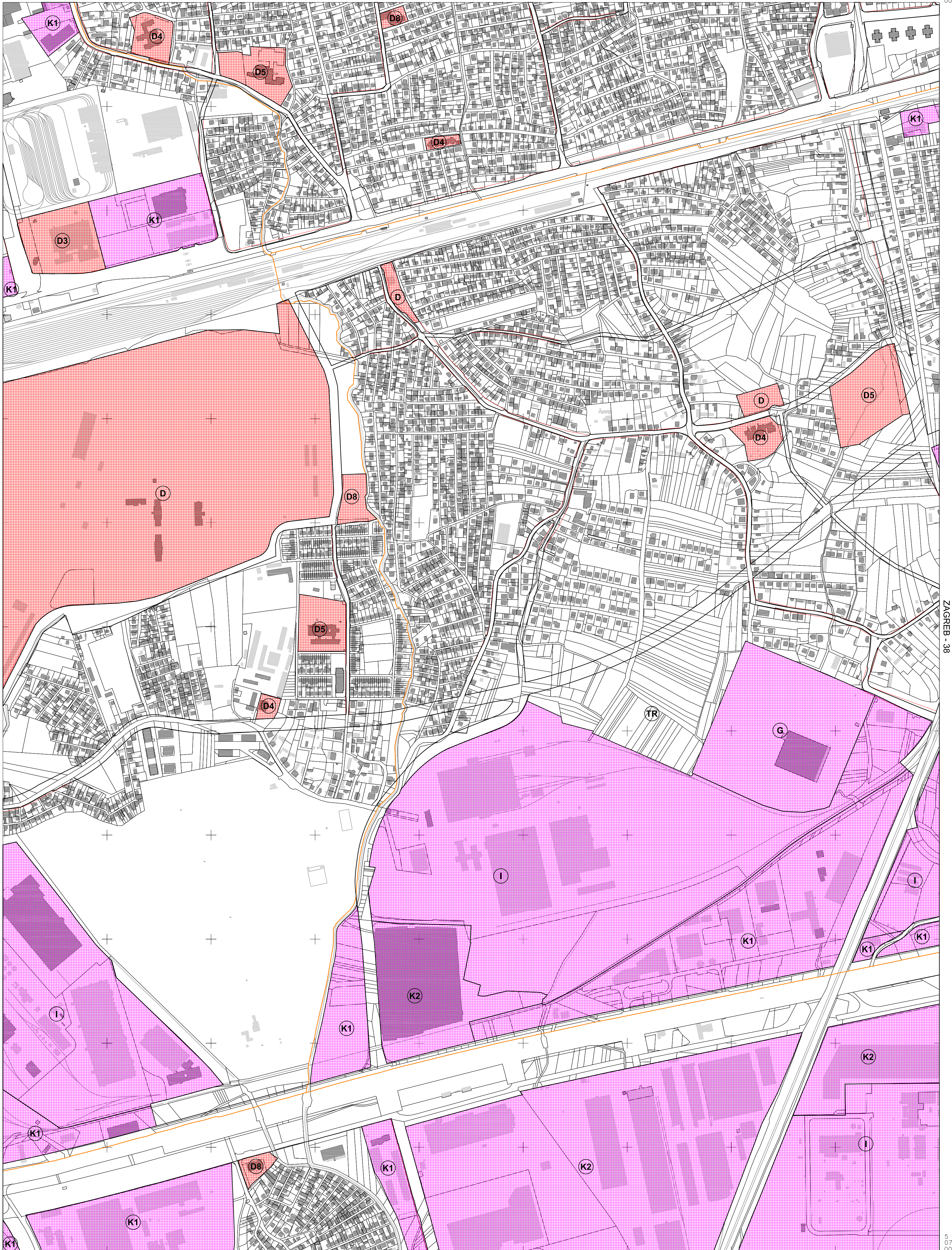
A	Maksimir
B	Peščenica
C	Trnje
D	Žitnjak

IZMJERA:

A	tahimetrija, ortogonal
B	fotogrametrija
C	komasacija
D	grafička



MJERILO 1:5000

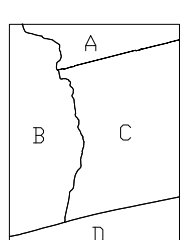


ZAGREB - 36


ZAGREB - 38

073  
000  
250  
000

000  
185  
5



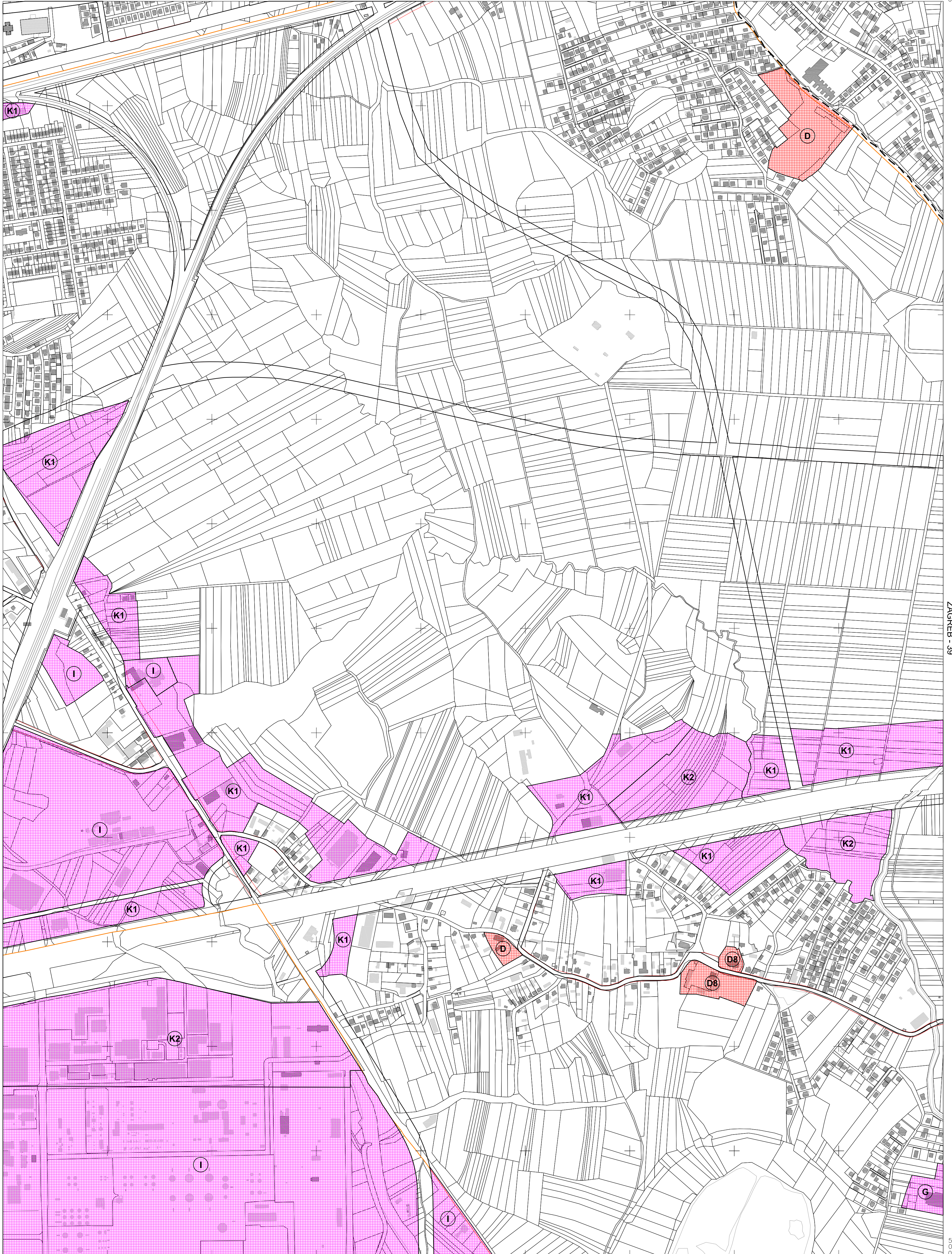
KATASTARSKE OPĆINE:  
A - Dubrava  
B - Peščenica  
C - Resnik  
D - Žitnjak



IZMJERA:  
A - tahimetrija, ortogonal  
B - fotogrametrija  
C - komasacija  
D - grafička

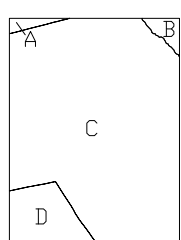


MJERILO 1:5000

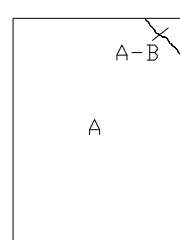


ZAGREB - 37

ZAGREB - 39



KATASTARSKE OPĆINE:  
A - Dubrava  
B - Sesvete  
C - Resnik  
D - Žitnjak



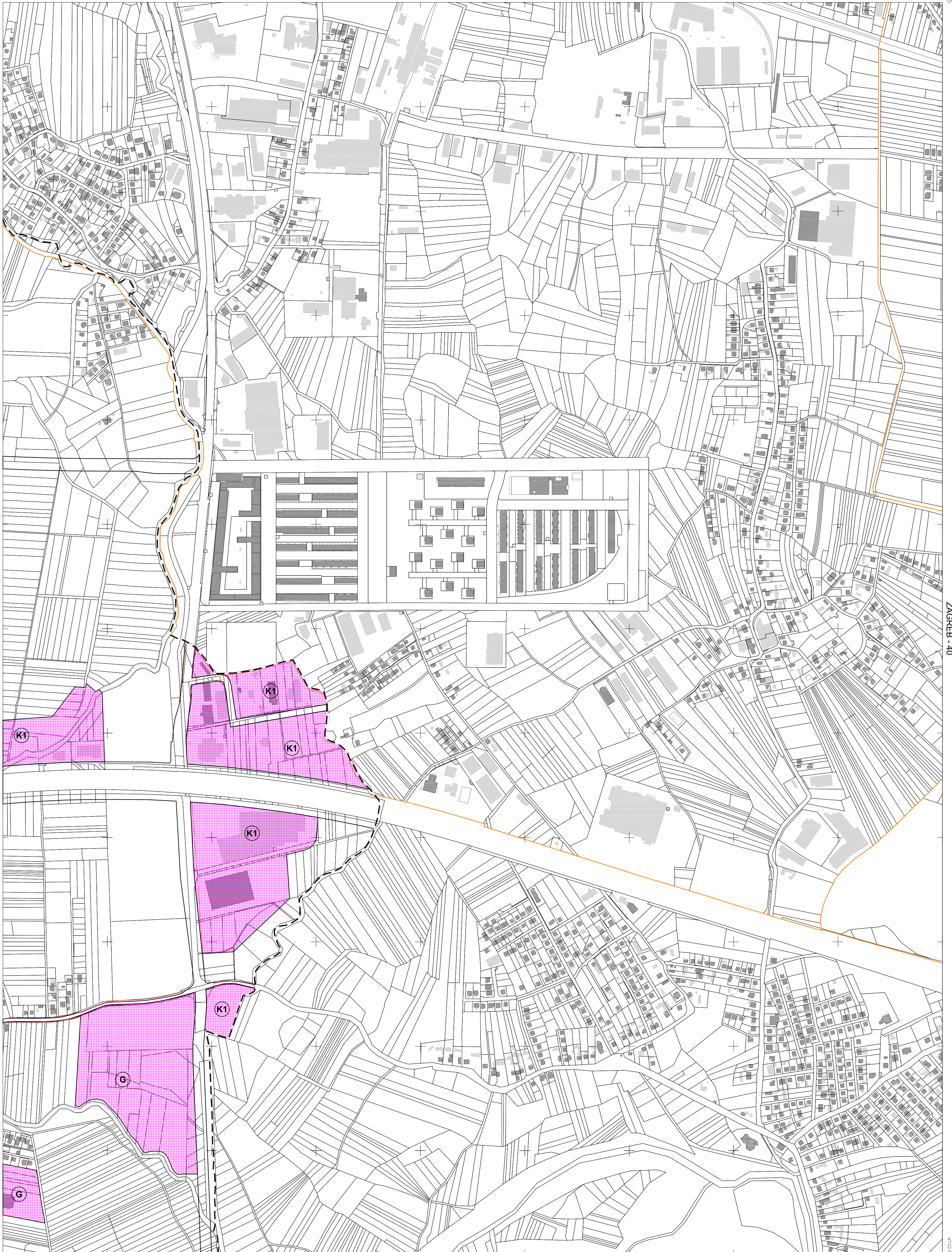
IZMJERA:  
A - tahimetrija, ortogonal  
B - fotogrametrija  
C - komasacija  
D - grafička



MJERILO 1:5000

Izdava: Gradski ured za katastar i geodetske poslove Grada Zagreba  
prosinac 2013.

ZAGREB - 29



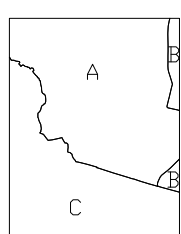
ZAGREB - 38

ZAGREB - 40

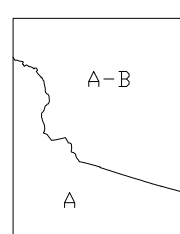
ZAGREB - 49

005  
585  
5

073  
000  
750  
597



KATASTARSKE OPĆINE:  
A - Sesvete  
B - Sesvetski Kraljevec  
C - Resnik



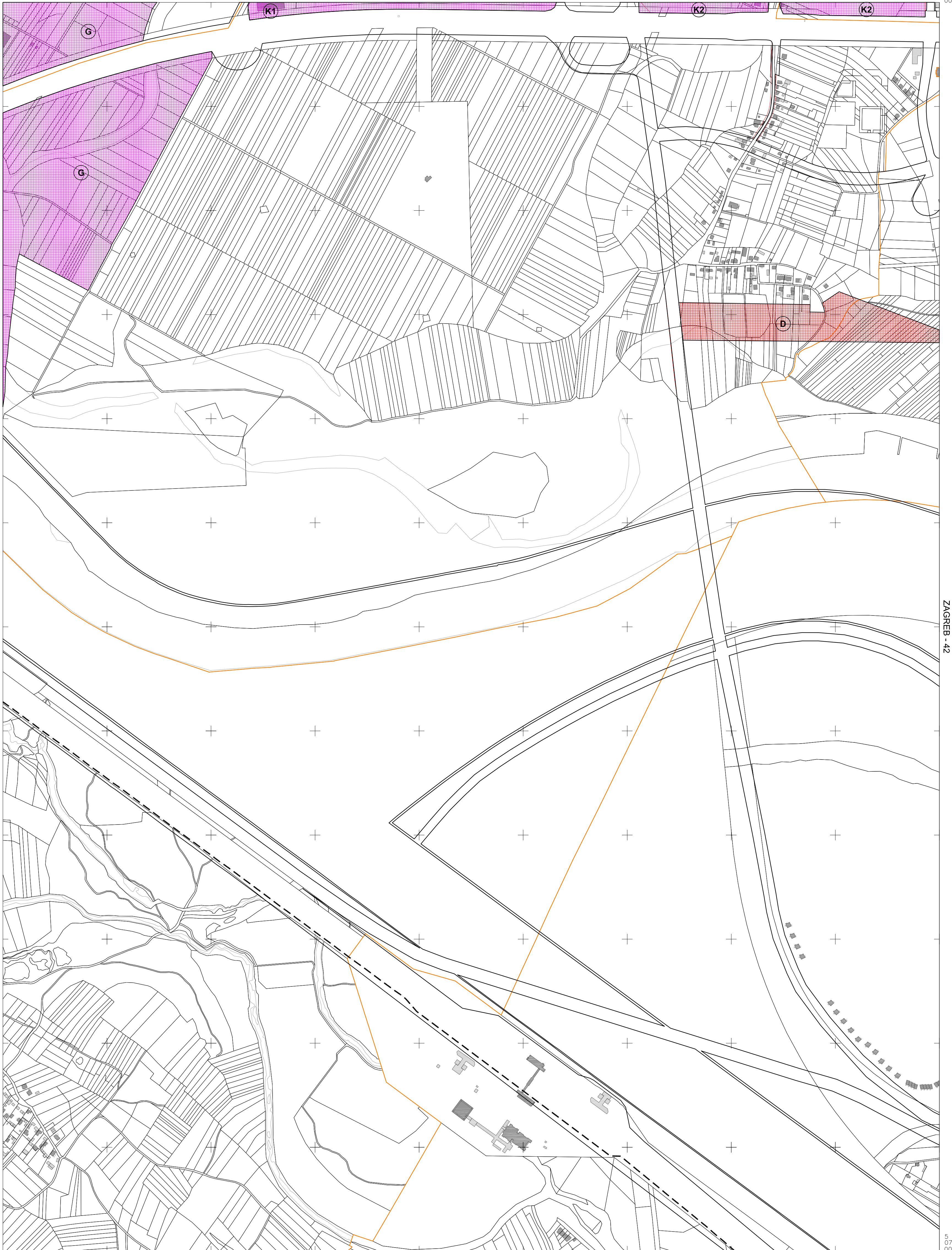
IZMJERA:  
A - tahimetrija, ortogonal  
B - fotogrametrija  
C - komasacija  
D - grafička



MJERILO 1:5000

Izrada: Gradski ured za katastar i geodetske poslove Grada Zagreba  
prosinac 2013.

ZAGREB - 31



SAMOBOR - 50

ZAGREB - 42

VELIKA GORICA - 1

Izrada: Gradski ured za katastar i geodetske poslove Grada Zagreba  
prosinac 2013.

5  
567  
000

5  
569  
750  
000

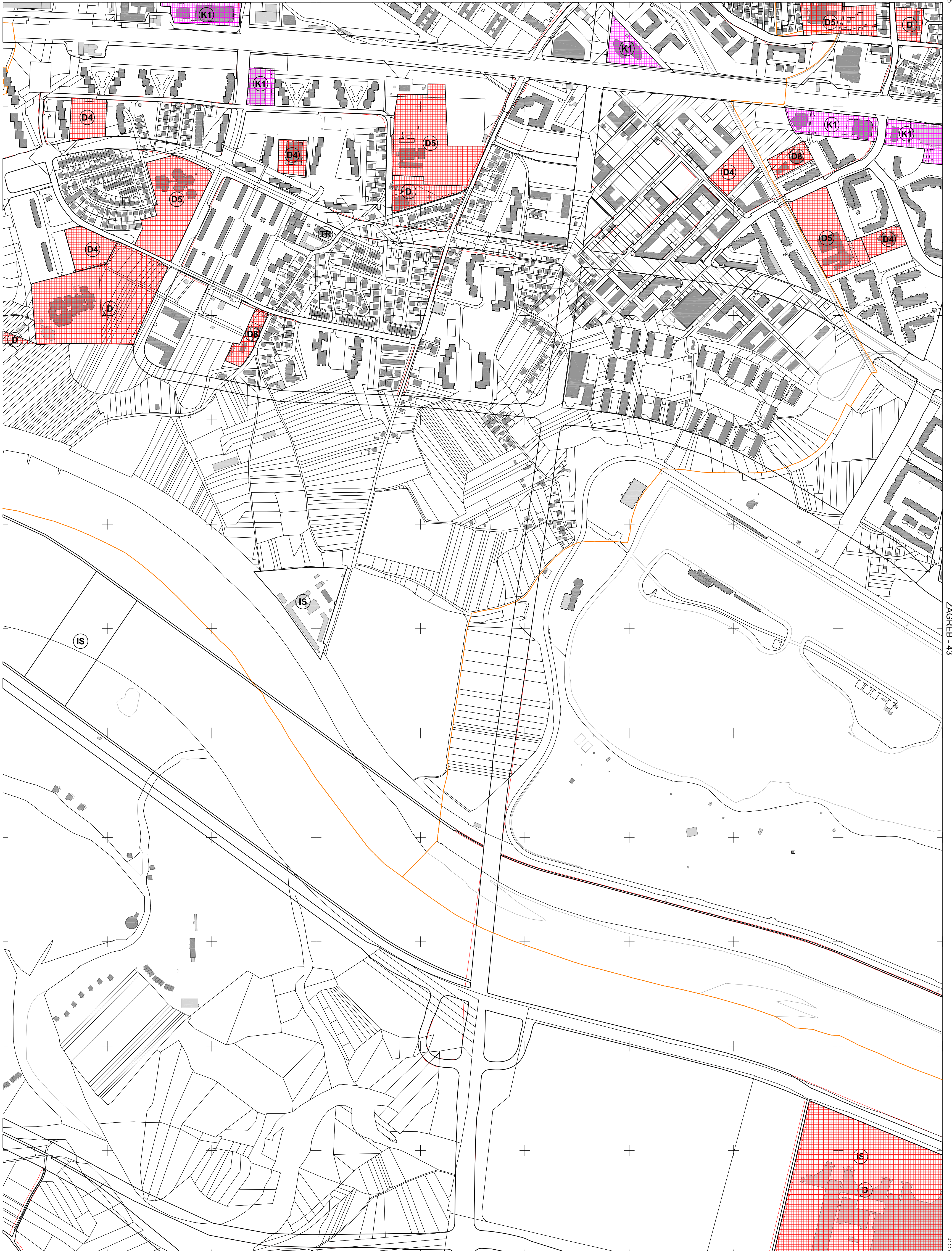
KATASTARSKE OPĆINE:	
A	Podused
B	Vrapče
C	Štenjevec
D	Lučko
E	Blato

IZMJERA:	
A	tahimetrija, ortogonal
B	fotogrametrija
C	komasacija
D	grafička



MJERILO 1:5000





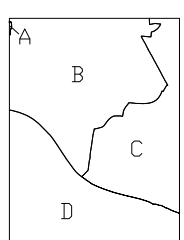
ZAGREB - 41

ZAGREB - 43


VELIKA GORICA - 2

067  
696  
5

070  
000  
002



KATASTRARKE OPĆINE:  
A - Stenjevec  
B - Vrapče  
C - Rušeš  
D - Blato

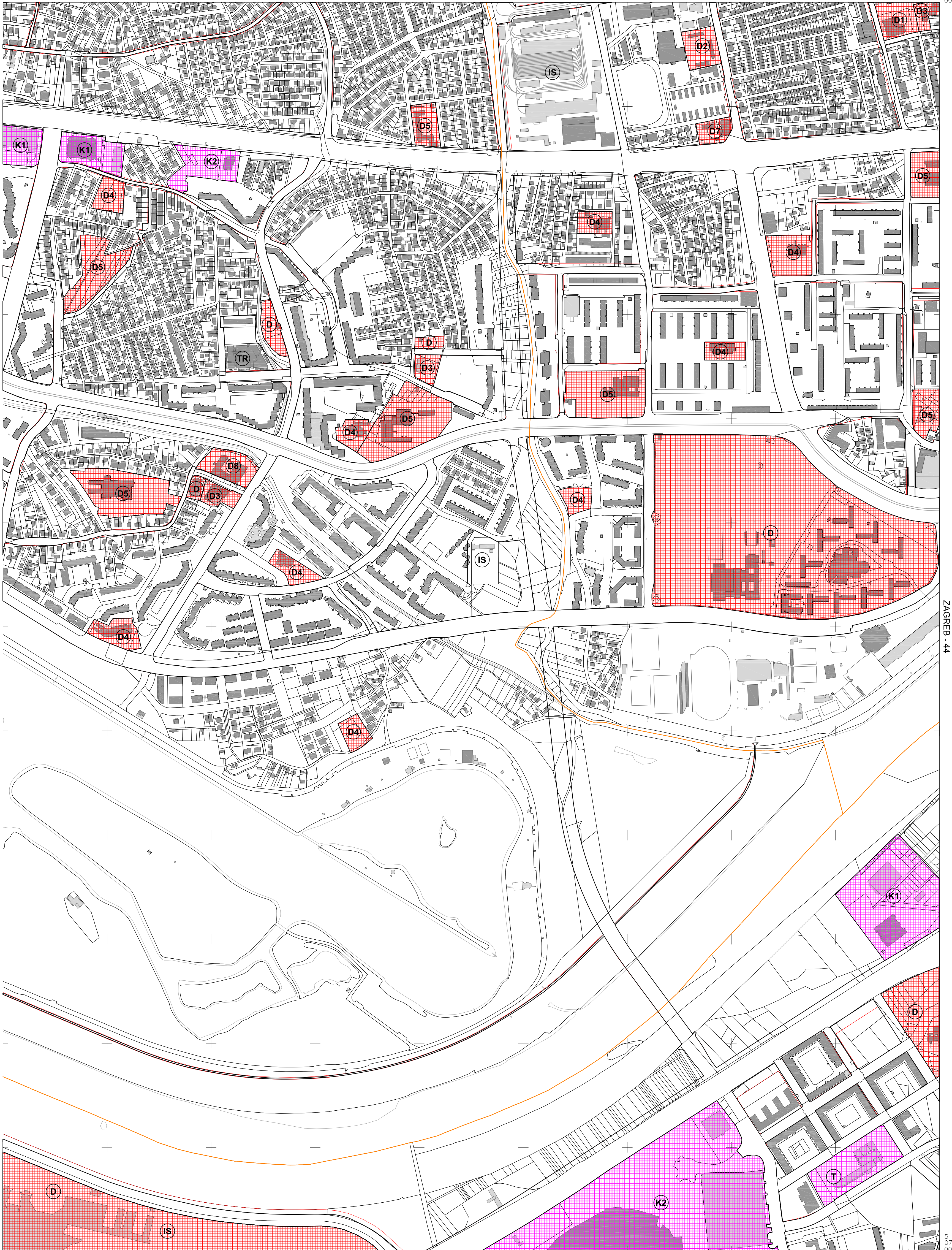


IZMJERA:  
A - tahimetrija, ortogonal  
B - fotogrametrija  
C - komasacija  
D - grafička



MJERILO 1:5000

Izrada: Gradski ured za katastar i geodetske poslove Grada Zagreba  
prosinac 2013.



ZAGREB - 42

ZAGREB - 44

VELIKA GORICA - 3

Izrada: Gradski ured za katastar i geodetske poslove Grada Zagreba  
prosinac 2013.

5 074  
5 250  
000

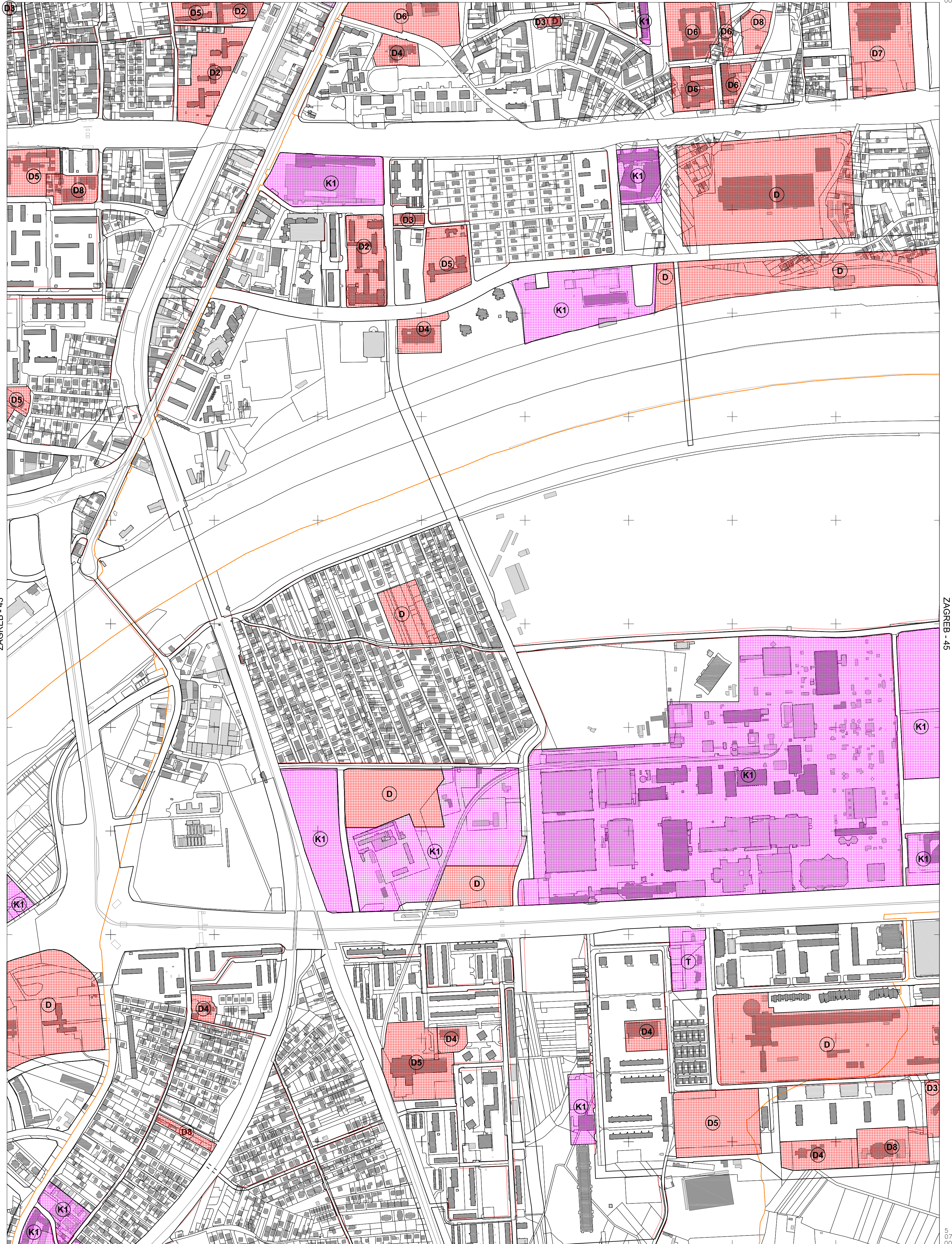
5 572  
000

KATASTARSKE OPĆINE:		IZMJERA:	
A - Rudeš	A	A - tahimetrija, ortogonal	
B - Trešnjevka		B - fotogrametrija	
C - Blato		C - komasacija	
		D - grafička	

MJERILO 1:5000

100 0 100 200 300 400 500m

ZAGREB - 34



ZAGREB - 43

ZAGREB - 45

VELIKA GORICA - 4

Izrada: Gradski ured za katastar i geodetske poslove Grada Zagreba  
prosinac 2013.

5 073  
000  
505

KATASTARSKE OPĆINE:

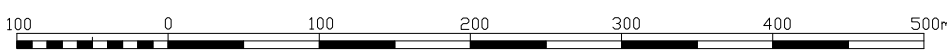
A	B
C	D
E	

A - Trešnjevka  
B - Trnje  
C - Blato  
D - Klara  
E - Zaprudski otok

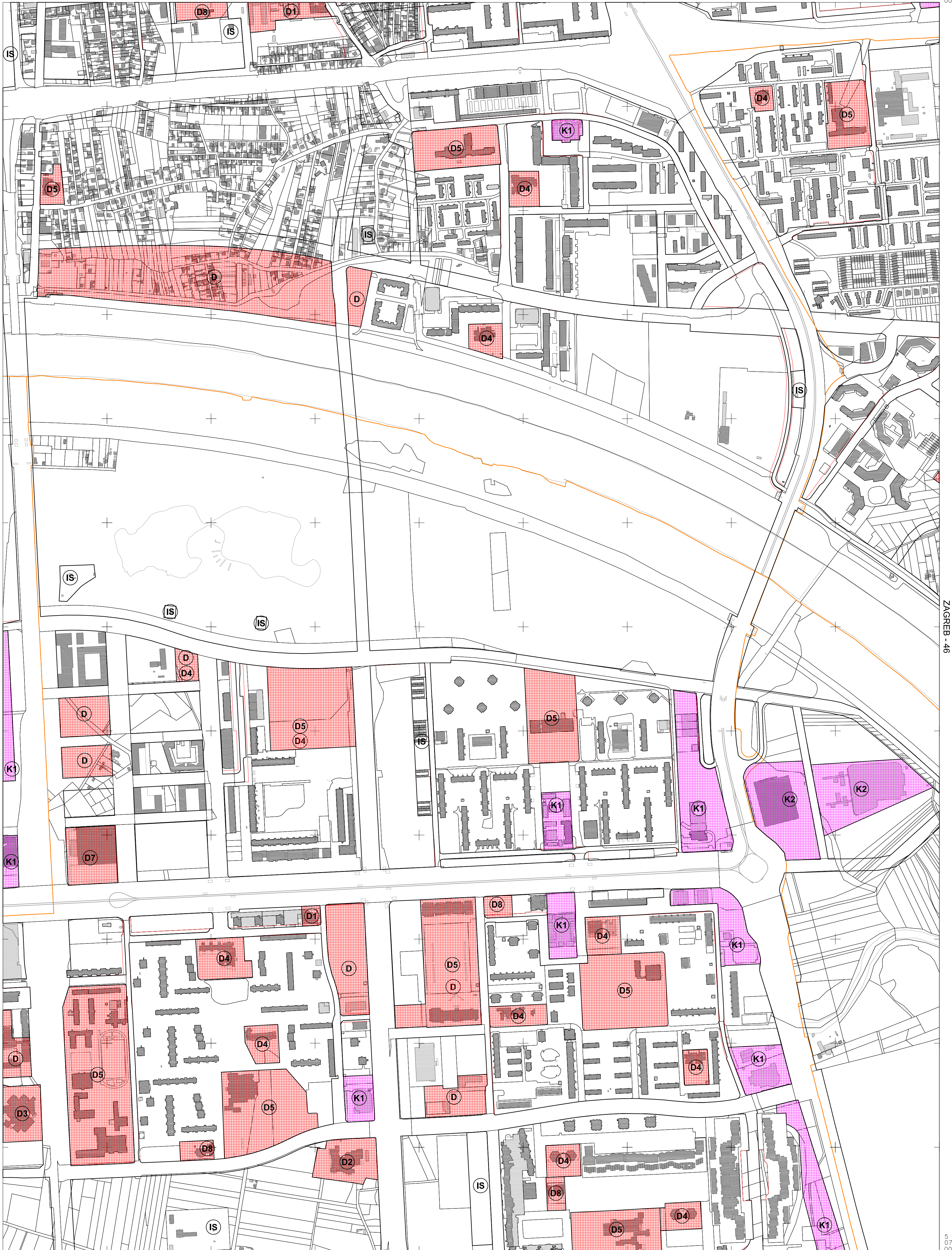
IZMJERA:

A
---

A - tahimetrija, ortogonal  
B - fotogrametrija  
C - komasacija  
D - grafička



MJERILO 1:5000



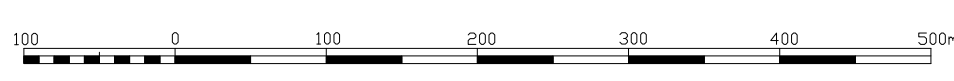
005  
925

KATASTRARKE OPĆINE:

A	Trnje
B	Žitnjak
C	Klara
D	Zaprudski Otok
E	Jakuševac

IZMJERA:

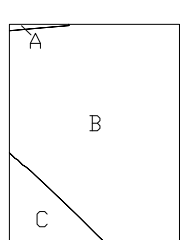
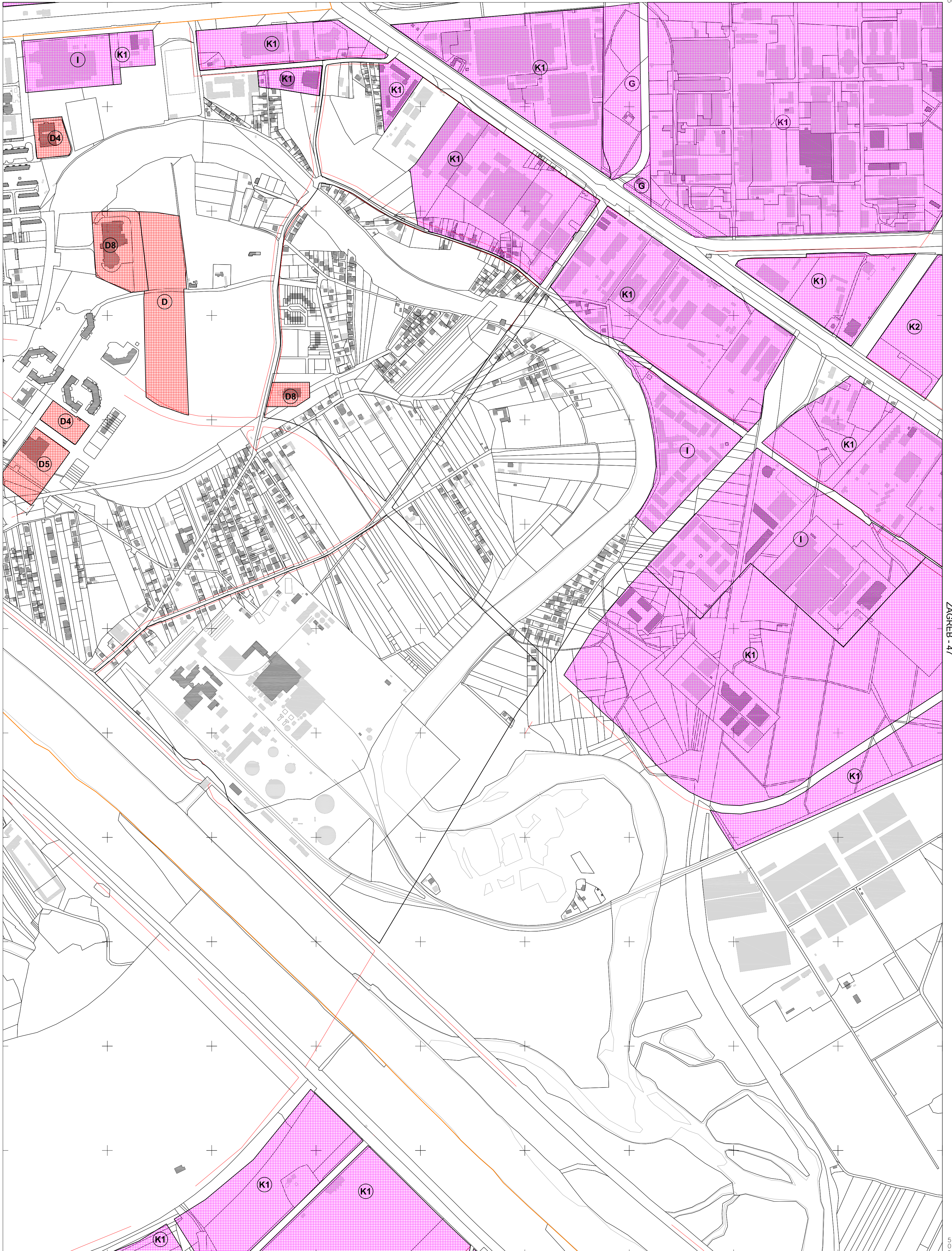
A	tahimetrija, ortogonal
B	fotogrametrija
C	komasacija
D	grafička




MJERILO 1:5000

Izrada: Gradski ured za katastar i geodetske poslove Grada Zagreba  
prosinac 2013.

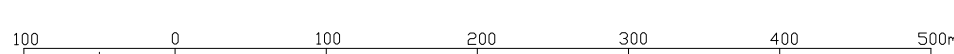
070  
000  
750  
578



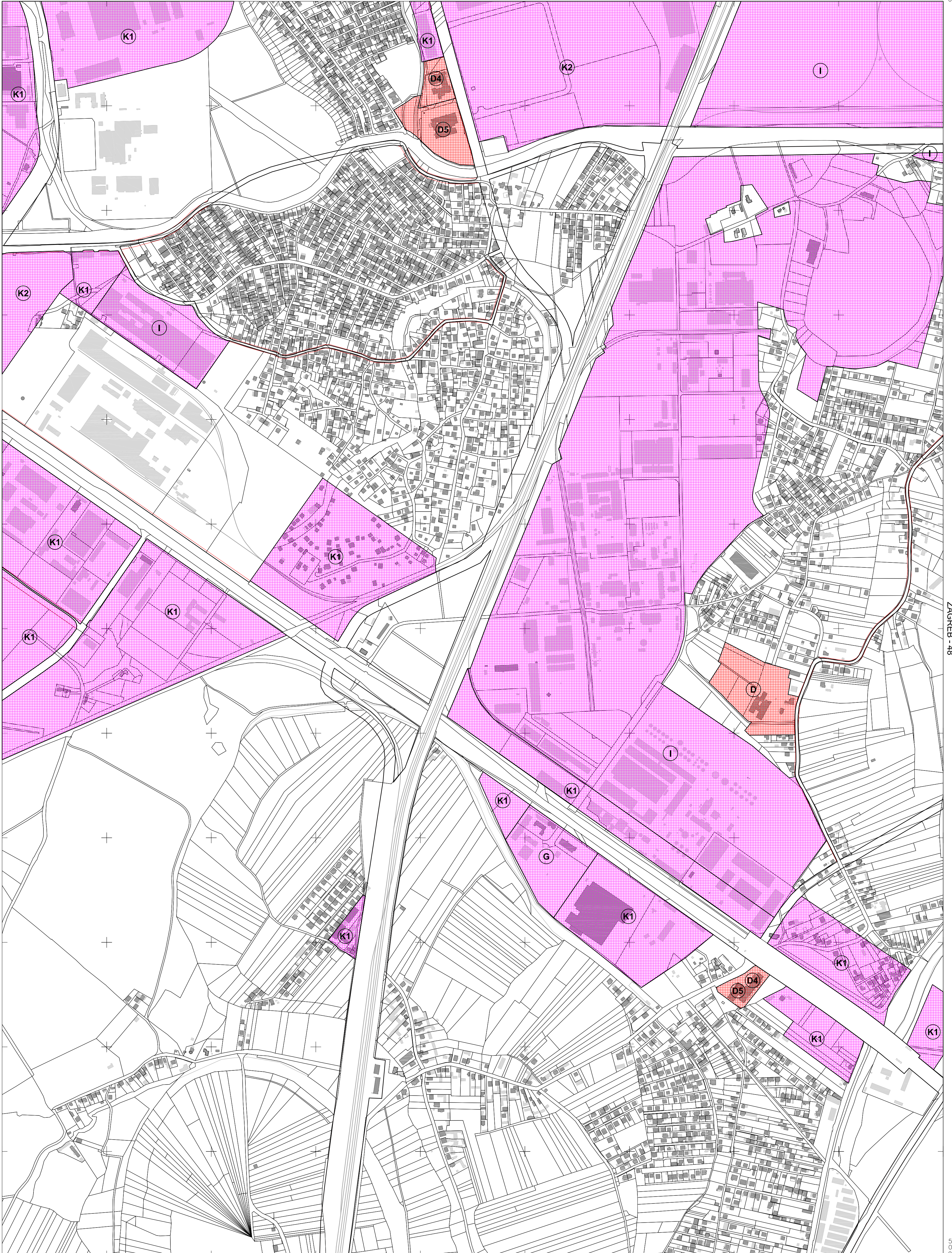
KATASTARSKE OPĆINE:  
A - Trnje  
B - Žitnjak  
C - Jakuševac



IZMJERA:  
A - tahimetrija, ortogonal  
B - fotogrametrija  
C - komasacija  
D - grafička



MJERILO 1:5000



ZAGREB - 46

ZAGREB - 48

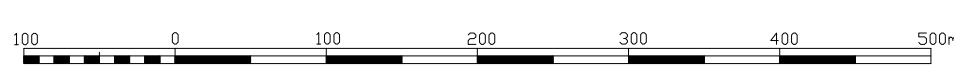
VELIKA GORICA - 7

Izrada: Gradski ured za katastar i geodetske poslove Grada Zagreba  
prosinac 2013.

000  
186  
5

KATASTARSKE OPĆINE:  
A - Žitnjak

IZMJERA:  
A - tahimetrija, ortogonal  
B - fotogrametrija  
C - komasacija  
D - grafička

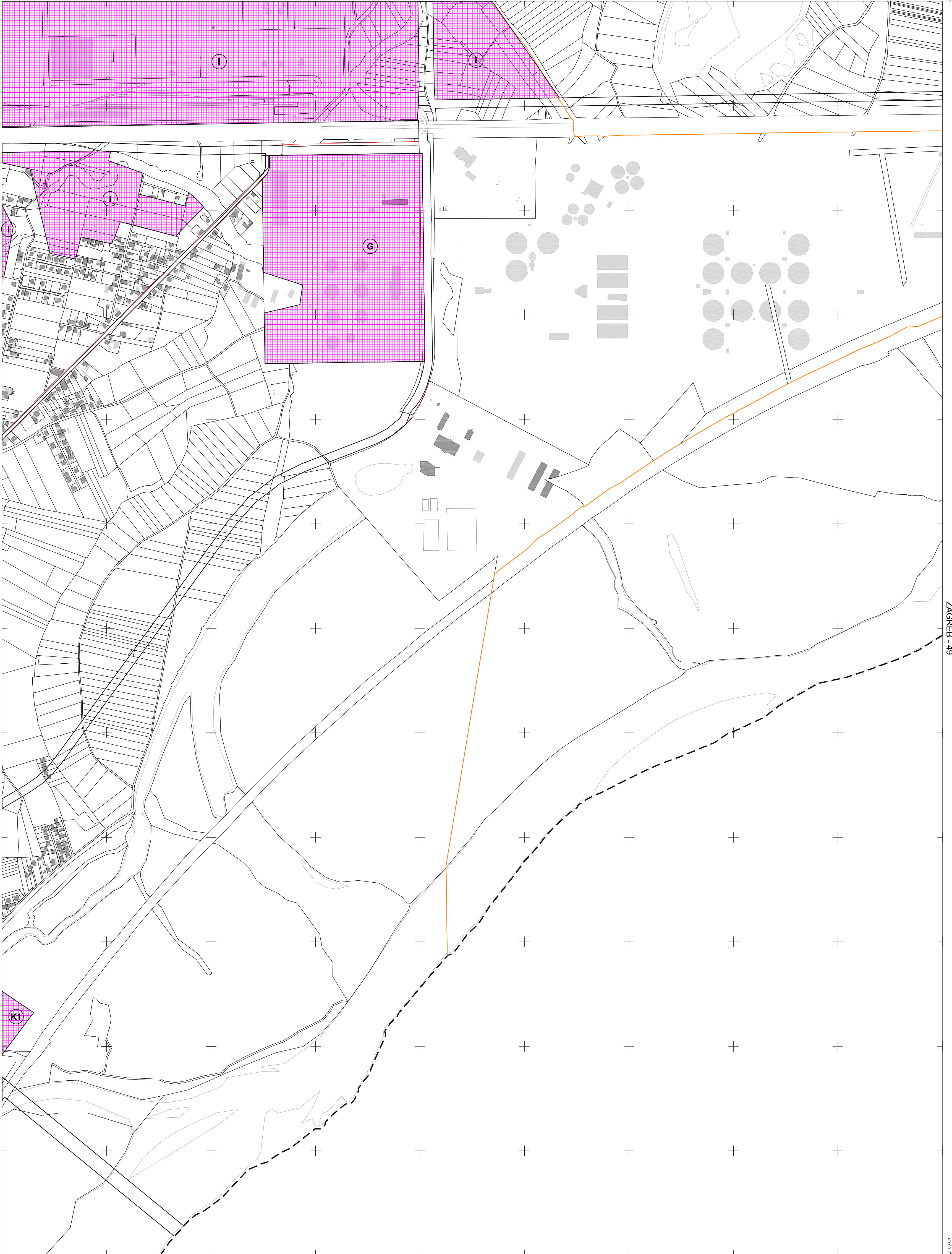


MJERILO 1:5000

ZAGREB - 47

070  
000  
250  
593

ZAGREB - 38



ZAGREB - 47

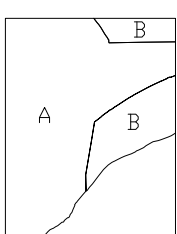
ZAGREB - 49

VELIKA GORICA - 8

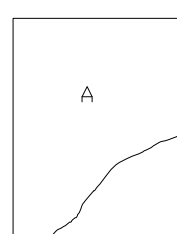
5  
583

5  
583

Izrada: Gradski ured za katastar i geodetske poslove Grada Zagreba  
prosinac 2013.



KATASTARSKE OPĆINE:  
A - Žitnjak  
B - Resnik



IZMJERA:  
A - tahimetrija, ortogonal  
B - fotogrametrija  
C - komasacija  
D - grafička

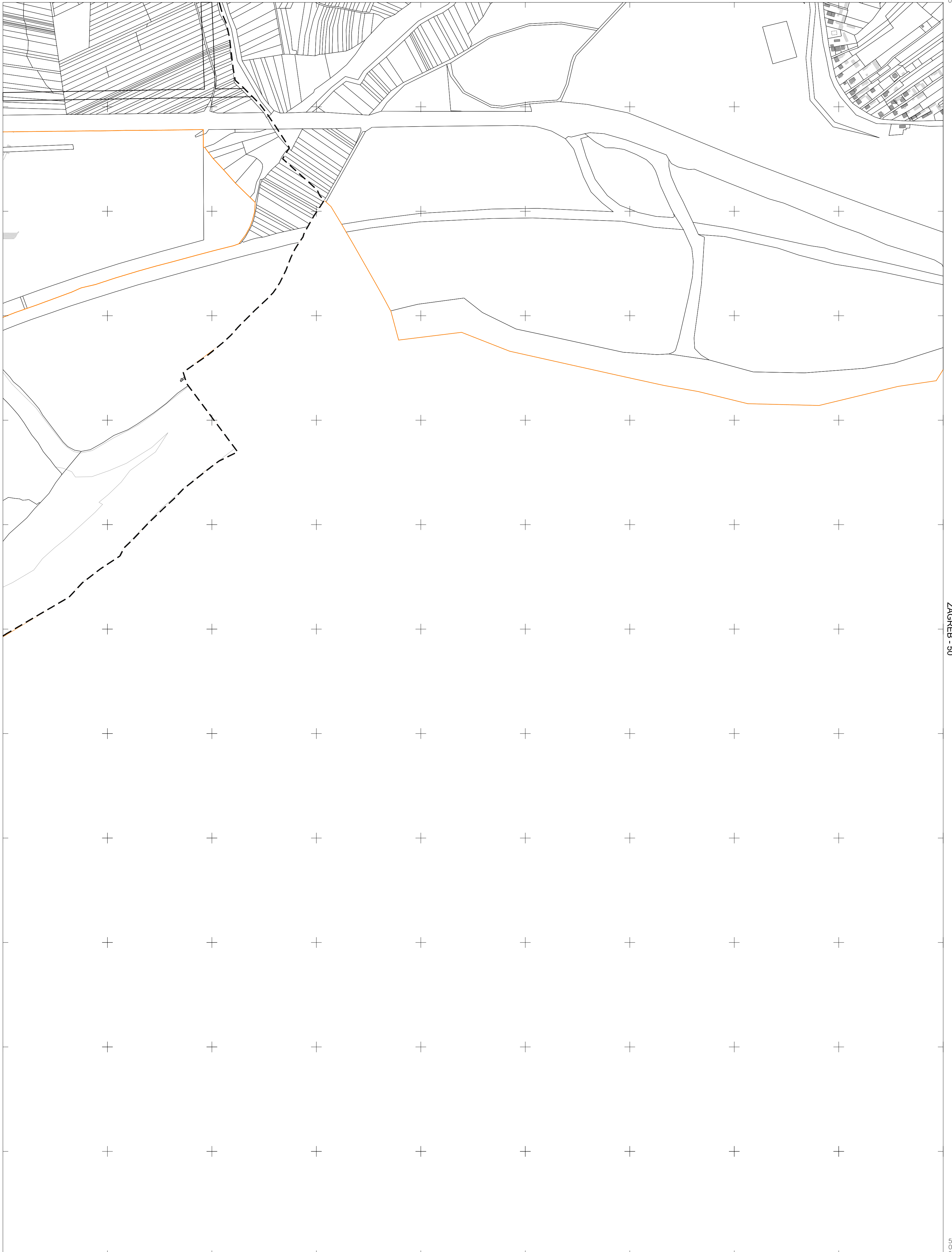


MJERILO 1:5000

ZAGREB - 39

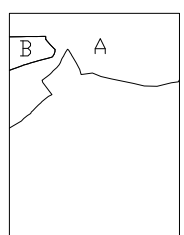
ZAGREB - 48

ZAGREB - 50

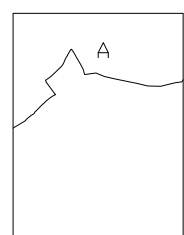


005  
585

070  
000  
750



KATASTARSKE OPĆINE:  
A - Resnik  
B - Žitnjak



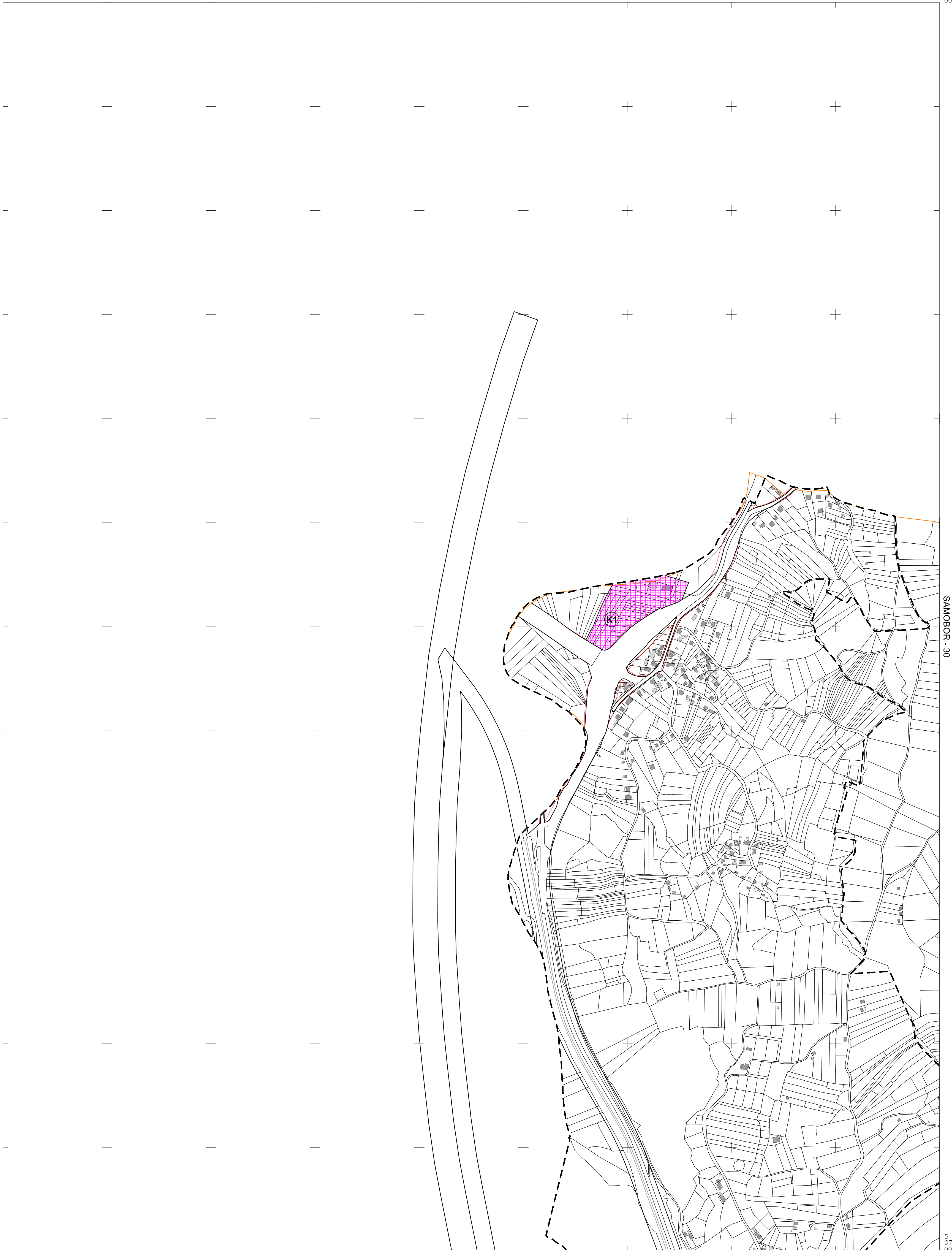
IZMJERA:  
A - tahimetrija, ortogonal  
B - fotogrametrija  
C - komasacija  
D - grafička



MJERILO 1:5000

Izrada: Gradski ured za katastar i geodetske poslove Grada Zagreba  
prosinac 2013.

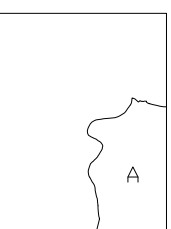




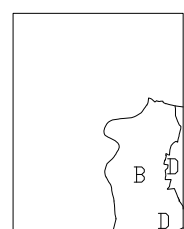
SAMOBOR - 39

SAMOBOR - 30

5  
563  
000



KATASTARSKE OPĆINE:  
A - Gornji Stenjevec



IZMJERA:  
A - tahimetrija, ortogonal  
B - fotogrametrija  
C - komasacija  
D - grafička



MJERILO 1:5000

Izrada: Gradski ured za katastar i geodetske poslove Grada Zagreba  
prosinc 2013.

5  
076  
000